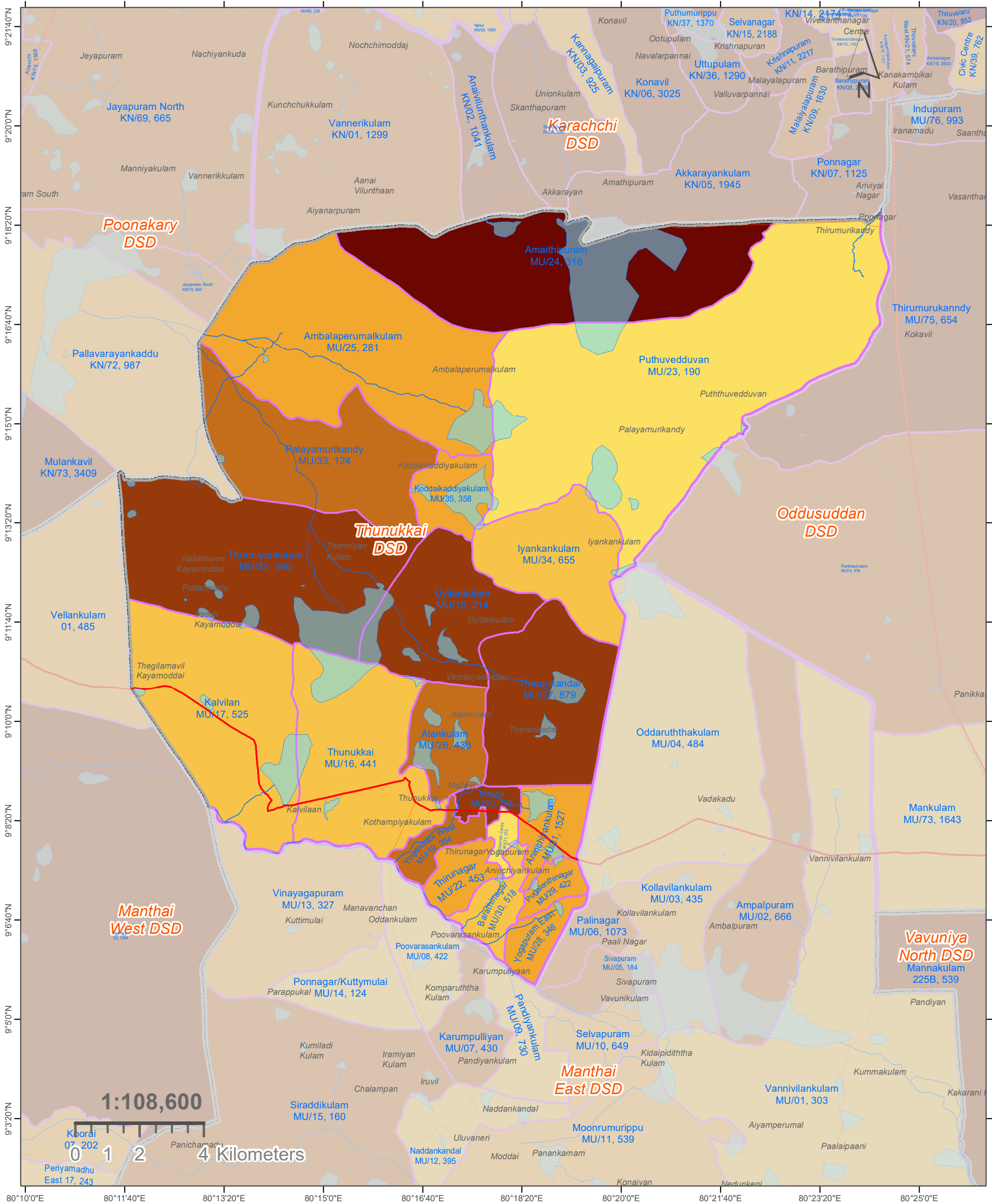


MAP 4403 A: GN DIVISIONS OF THUNUKKAI DS DIVISION, MULLAITIVU DISTRICT. (148)

OVERLAYED WITH DEPENDANCY RATIO - 2012 (Percentage of Age less than 15 & over 60 Population)



1:108,600



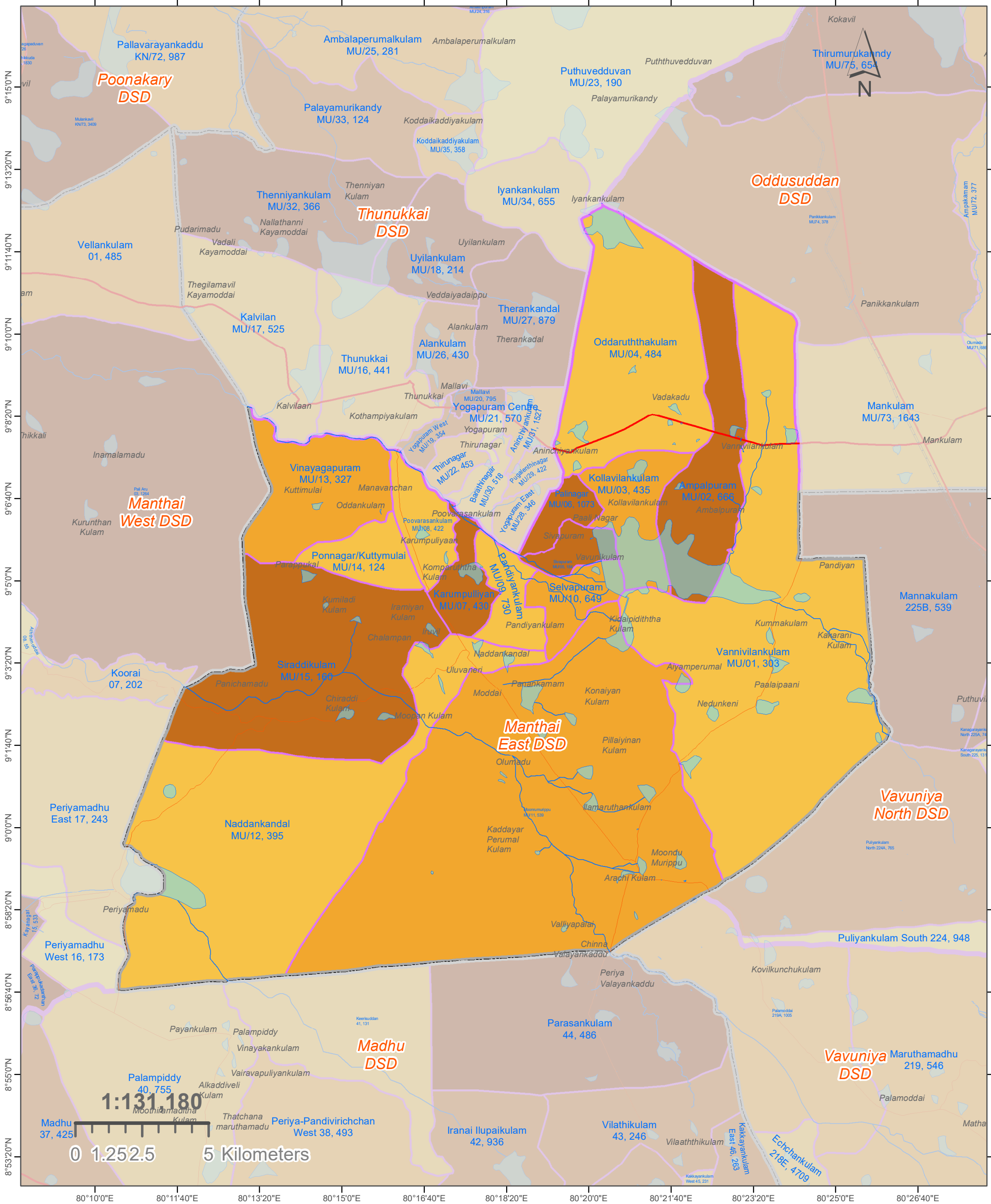
| | | | | | |
|--|---------------------|---|------------------|--|--------------|
| | District Boundaries | | Water Areas | | 52.6 - 59.9 |
| | DSD Boundaries | | Streams / Rivers | | 60.0 - 66.5 |
| | Expressways | GND - Dependency Ratio** | | | 66.6 - 74.8 |
| | Main Roads | | 0.0 - 29.3 | | 74.9 - 92.7 |
| | Secondary Roads | | 29.4 - 52.5 | | 92.8 - 158.9 |
| | Tertiary Roads | **Dependency Ratio = (Persons Aged below 15 years and above 59 years / Persons Aged 15 to 59 years) * 100 | | | |

Label Descriptions:
 GN Div. Name Place Names
 GND Num., Population
 Ex: Siyambalape South Daranagama
 274A, 6127

Note:
 Used 2011/12 data-sets of Administrative Division (District / DSD / GND) Boundaries and Population data sets of Department of Census & Statistics.
 Used 2020 Open Street Map Layers used for Feature Layers (Roads / Places / Water Bodies / Streams).
 Software Used: Arc Map of Esri Organisation.
 Prepared by the Cartography Division of Department of Census & Statistics.

MAP 4406 A: GN DIVISIONS OF MANTHAI EAST DS DIVISION, MULLAITIVU DISTRICT. (149)

OVERLAYED WITH DEPENDANCY RATIO - 2012 (Percentage of Age less than 15 & over 60 Population)



| | | | | | |
|--|---------------------|---|------------------|--|--------------|
| | District Boundaries | | Water Areas | | 52.6 - 59.9 |
| | DSD Boundaries | | Streams / Rivers | | 60.0 - 66.5 |
| | Expressways | GND - Dependency Ratio** | | | 66.6 - 74.8 |
| | Main Roads | | 0.0 - 29.3 | | 74.9 - 92.7 |
| | Secondary Roads | | 29.4 - 52.5 | | 92.8 - 158.9 |
| | Tertiary Roads | **Dependency Ratio = (Persons Aged below 15 years and above 59 years / Persons Aged 15 to 59 years) * 100 | | | |

| | |
|------------------------------|----------------------|
| Label Descriptions: | |
| | GN Div. Name |
| | GND Num., Population |
| | Place Names |
| Ex: Siyambalape South | Daranagama |
| 274A, 6127 | |

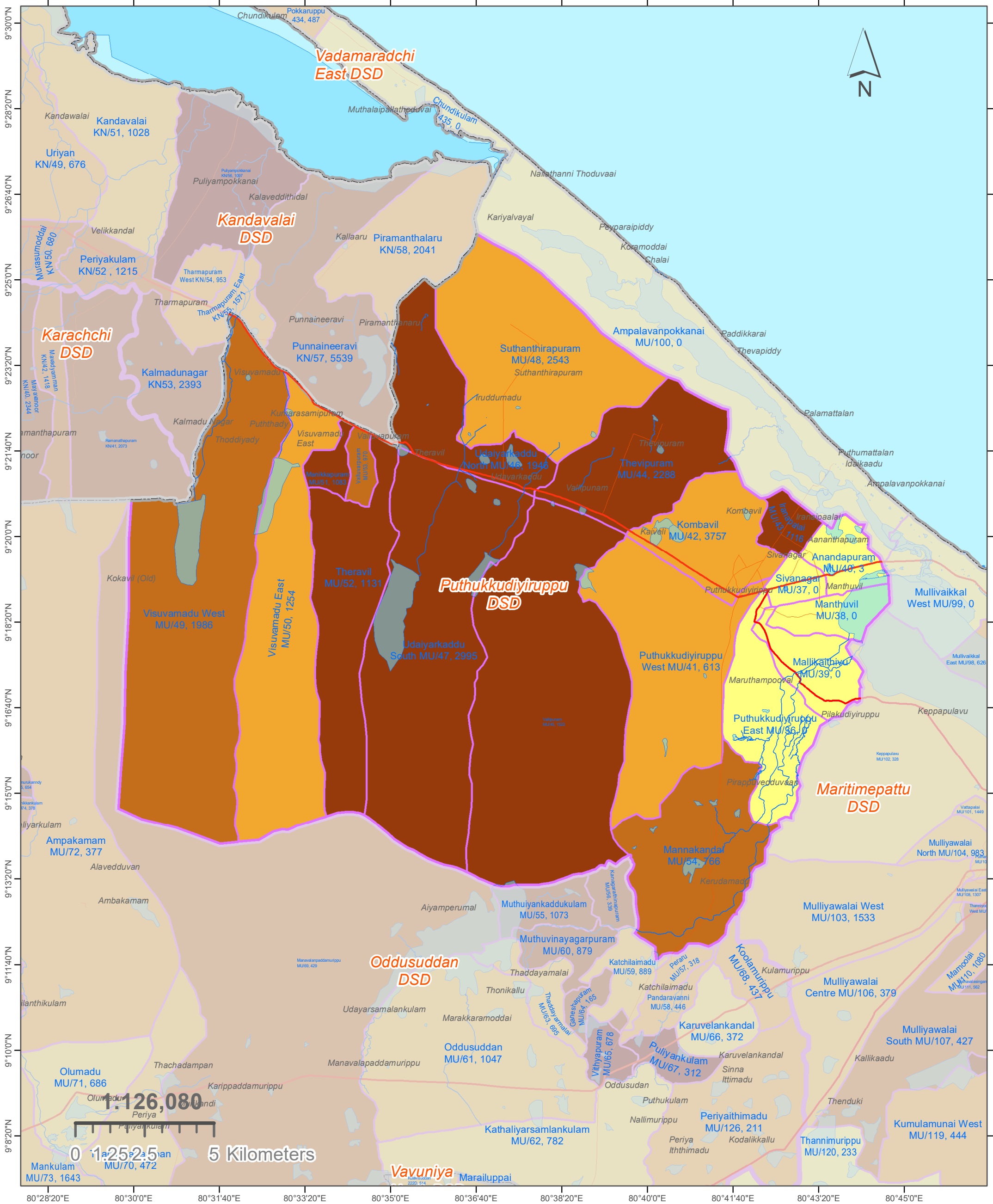
Note:
Used 2011/12 data-sets of Administrative Division (District / DSD / GND) Boundaries and Population data sets of Department of Census & Statistics.

Used 2020 Open Street Map Layers used for Feature Layers (Roads / Places / Water Bodies / Streams).

Software Used: Arc Map of Esri Organisation.

Prepared by the Cartography Division of Department of Census & Statistics.

MAP 4409 A: GN DIVISIONS OF PUTHUKKUDIYIRUPPU DS DIVISION, MULLAITIVU DISTRICT. (150)
OVERLAYED WITH DEPENDANCY RATIO - 2012 (Percentage of Age less than 15 & over 60 Population)

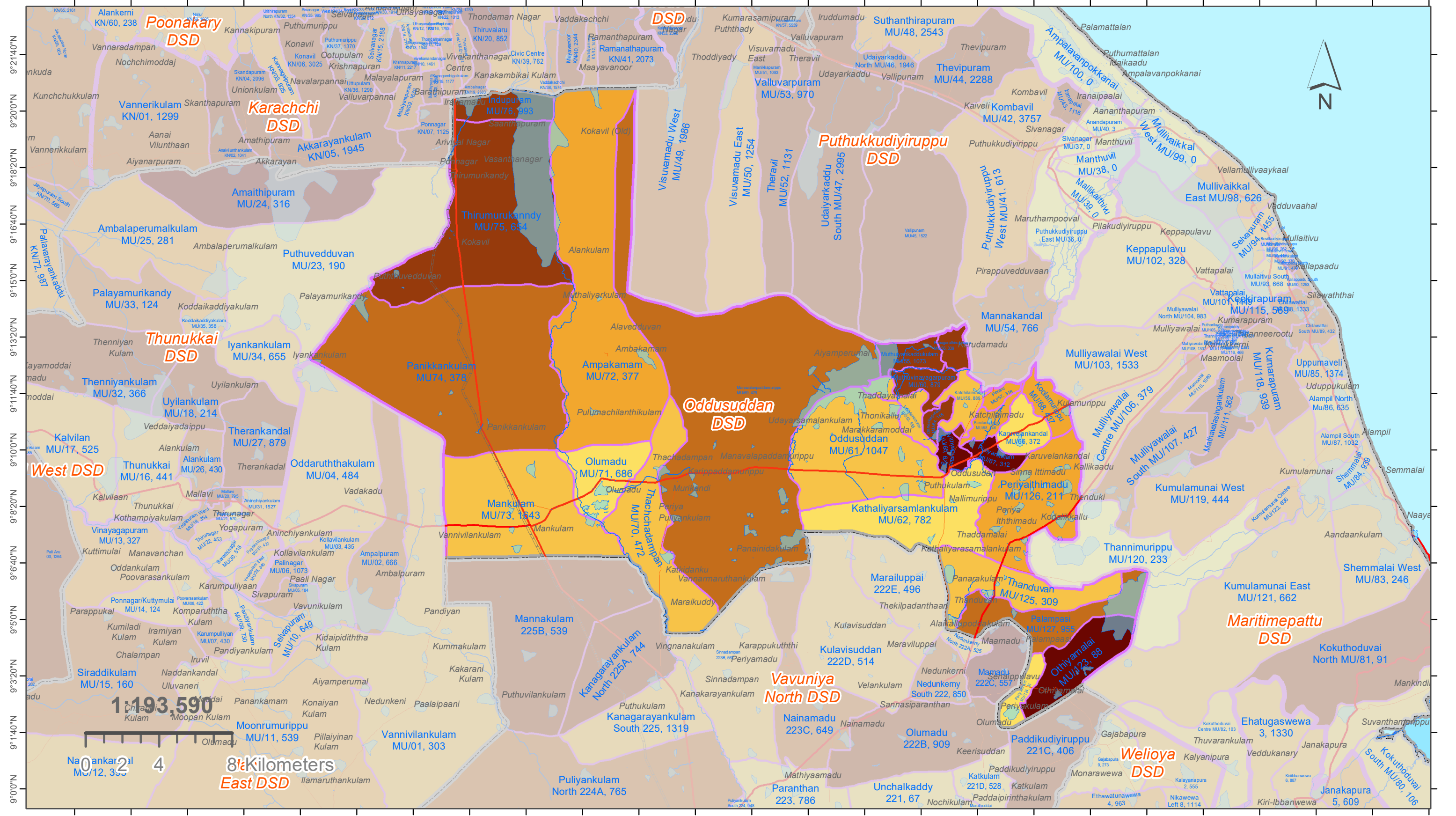


| | | | | | |
|--|---------------------|--|------------------|--|--------------|
| | District Boundaries | | Water Areas | | 52.6 - 59.9 |
| | DSD Boundaries | | Streams / Rivers | | 60.0 - 66.5 |
| | Expressways | GND - Dependency Ratio** | | | 66.6 - 74.8 |
| | Main Roads | | 0.0 - 29.3 | | 74.9 - 92.7 |
| | Secondary Roads | | 29.4 - 52.5 | | 92.8 - 158.9 |
| | Tertiary Roads | **Dependency Ratio = (Persons Aged below 15 years and above 59 years / Persons Aged 15 to 59 years) * 100 | | | |

Label Descriptions:
 GN Div. Name
 GND Num., Population
 Ex: Siyambalape South 274A, 6127
 Daranagama

Note:
 Used 2011/12 data-sets of Administrative Division (District / DSD / GND) Boundaries and Population data sets of Department of Census & Statistics.
 Used 2020 Open Street Map Layers used for Feature Layers (Roads / Places / Water Bodies / Streams).
 Software Used: Arc Map of Esri Organisation.
 Prepared by the Cartography Division of Department of Census & Statistics.

MAP 4412 A: GN DIVISIONS OF ODDUSUDDAN DS DIVISION, MULLAITIVU DISTRICT. (151) OVERLAYED WITH DEPENDANCY RATIO - 2012 (Percentage of Age less than 15 & over 60 Population)



| Legend | |
|--------|---------------------|
| | District Boundaries |
| | DSD Boundaries |
| | 0.0 - 29.3 |
| | 29.4 - 52.5 |
| | 52.6 - 59.9 |
| | 60.0 - 66.5 |
| | 66.6 - 74.8 |
| | 74.9 - 92.7 |
| | 92.8 - 158.9 |
| | Expressways |
| | Main Roads |
| | Secondary Roads |
| | Tertiary Roads |
| | Water Areas |
| | Streams / Rivers |

**Dependency Ratio =
(Persons Aged below 15 years
and above 59 years /
Persons Aged 15 to 59 years) * 100

Label Descriptions:

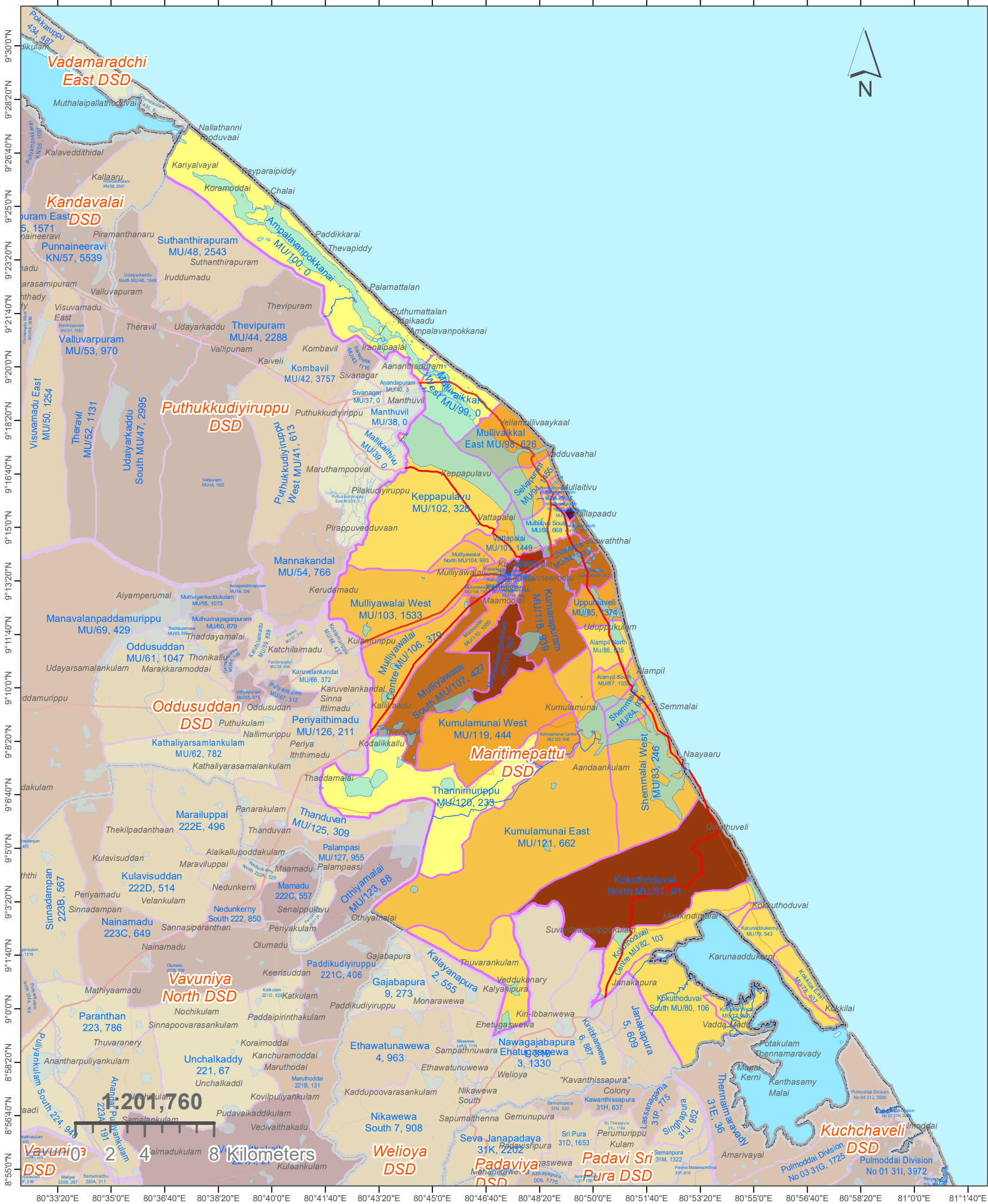
| GN Div. Name GND Num., Population | Place Names |
|--------------------------------------|-------------|
| Ex: Siyambalape South 274A, 6127 | Daranagama |



Note:
Used 2011/12 data-sets of Administrative Division (District / DSD / GND)
Boundaries and Population data sets of Department of Census & Statistics.
Used 2020 Open Street Map Layers used for Feature Layers
(Roads / Places / Water Bodies / Streams).
Software Used: Arc Map of Esri Organisation.
Prepared by the Cartography Division of Department of Census & Statistics.

MAP 4415 A: GN DIVISIONS OF MARITIMEPATTU DS DIVISION, MULLAITIVU DISTRICT. (152)

OVERLAYED WITH DEPENDANCY RATIO - 2012 (Percentage of Age less than 15 & over 60 Population)



| | | | | | |
|--|---------------------|---|------------------|--|--------------|
| | District Boundaries | | Water Areas | | 52.6 - 59.9 |
| | DSD Boundaries | | Streams / Rivers | | 60.0 - 66.5 |
| | Expressways | GND - Dependency Ratio** | | | 66.6 - 74.8 |
| | Main Roads | | 0.0 - 29.3 | | 74.9 - 92.7 |
| | Secondary Roads | | 29.4 - 52.5 | | 92.8 - 158.9 |
| | Tertiary Roads | **Dependency Ratio = (Persons Aged below 15 years and above 59 years / Persons Aged 15 to 59 years) * 100 | | | |

Label Descriptions:

GN Div. Name Place Names
 GND Num., Population

Ex: Siyambalape South Daranagama
 274A, 6127

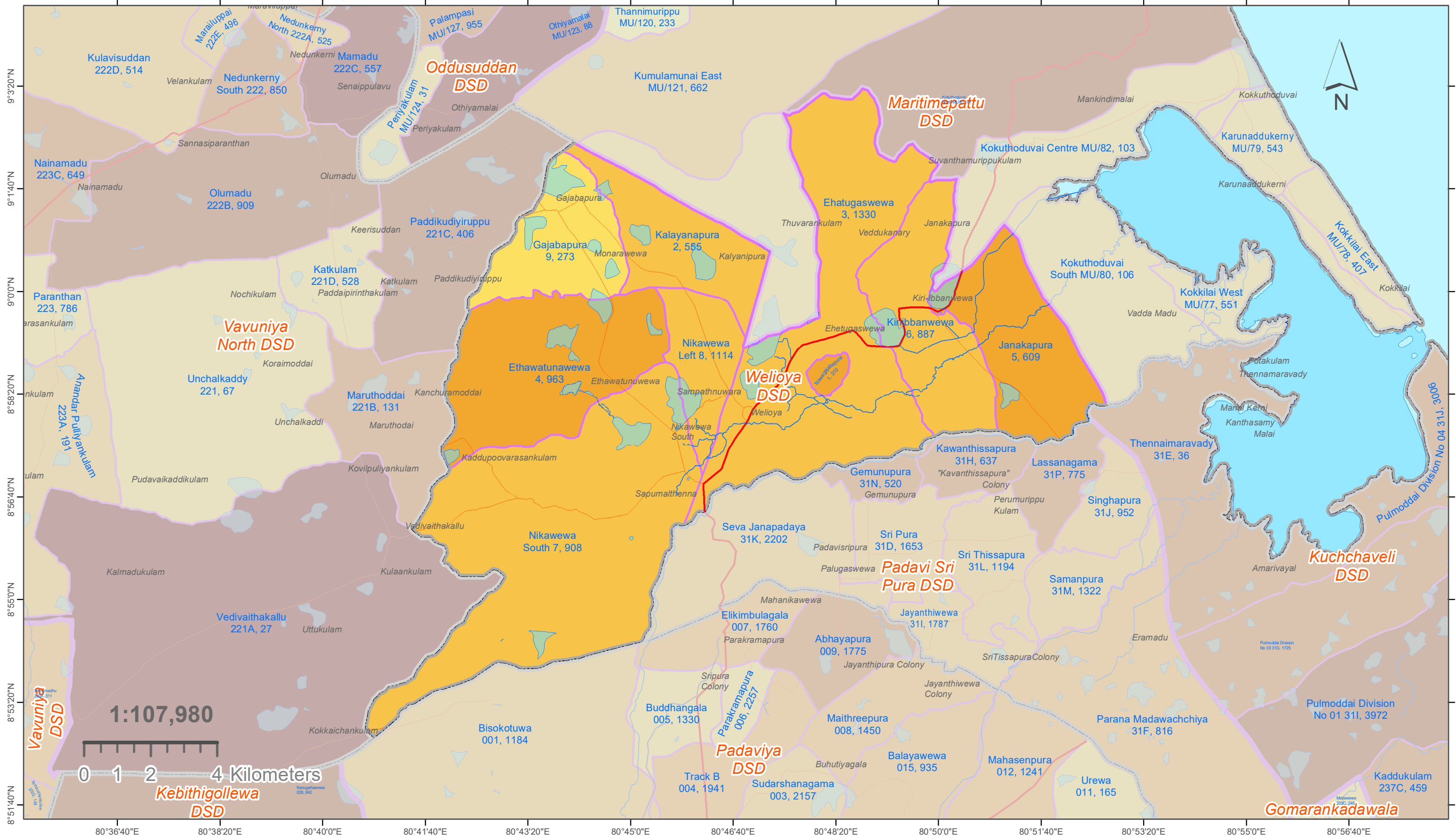
Note:
 Used 2011/12 data-sets of Administrative Division (District / DSD / GND) Boundaries and Population data sets of Department of Census & Statistics.

Used 2020 Open Street Map Layers used for Feature Layers (Roads / Places / Water Bodies / Streams).

Software Used: Arc Map of Esri Organisation.

Prepared by the Cartography Division of Department of Census & Statistics.

MAP 4418 A: GN DIVISIONS OF WELIOYA DS DIVISION, MULLAITIVU DISTRICT. (153) OVERLAYED WITH DEPENDANCY RATIO - 2012 (Percentage of Age less than 15 & over 60 Population)



Legend

- | | | | | | | | |
|---------------------------------|---------------------|--|--------------|--|-----------------|---|------------------|
| | District Boundaries | | 52.6 - 59.9 | | Expressways | | Water Areas |
| | DSD Boundaries | | 60.0 - 66.5 | | Main Roads | | Streams / Rivers |
| GND - Dependency Ratio** | | | 66.6 - 74.8 | | Secondary Roads | **Dependency Ratio = (Persons Aged below 15 years and above 59 years / Persons Aged 15 to 59 years) * 100 | |
| | 0.0 - 29.3 | | 74.9 - 92.7 | | Tertiary Roads | | |
| | 29.4 - 52.5 | | 92.8 - 158.9 | | | | |

Label Descriptions:

- | | | | |
|------------------------------|----------------------|--|-------------|
| | GN Div. Name | | Place Names |
| | GND Num., Population | | Daranagama |
| Ex: Siyambalape South | 274A, 6127 | | |



Note:
Used 2011/12 data-sets of Administrative Division (District / DSD / GND) Boundaries and Population data sets of Department of Census & Statistics.
Used 2020 Open Street Map Layers used for Feature Layers (Roads / Places / Water Bodies / Streams).
Software Used: Arc Map of Esri Organisation.
Prepared by the Cartography Division of Department of Census & Statistics.