



**Grama Niladhari Divisions Statistics - 2020**

# **Puttalam District**

Department of Census and Statistics  
Ministry of Economic Policies and Plan Implementation

ISBN 978-624-5919-30-7



**Department of Census & Statistics**

“Sankyana Mandiraya”

No. 306/71, Polduwa Road, Battaramulla

 [www.statistics.gov.lk](http://www.statistics.gov.lk)

 [info@statistics.gov.lk](mailto:info@statistics.gov.lk)

 +94 11 2147000

 +94 11 2147011

---

# Grama Niladhari Divisions Statistics - 2020

## Puttalam District

---

### Highlights

- ❏ Puttalam district consists with 16 Divisional Secretariat Divisions and 548 Grama Niladhari Divisions.
- ❏ 253,827 families are registered in election roll while highest percentage (10.5%) is reported from Puttalam Divisional Secretariat Division and lowest (2.6%) is reported from Nawagattegama Divisional Secretariat Division.
- ❏ All the Divisional Secretariats Divisions except Pallama Divisional Secretariat division have government or private hospital facility within the division. Further, 59% of the Grama Niladhari Divisions (facility is not available within the Grama Niladhari Divisions) report 5km or more distance to access the facility of Government or Private hospital.
- ❏ Twenty percent of the Grama Niladhari Divisions reports that the facility of Government or private school which offers classes for A/L is available within the Grama Niladhari Division and the facility of Government or private school which offers classes for O/L or below grades is available within 52% of the Grama Niladhari Divisions.
- ❏ Solid Waste Disposal System provided by local government is available in 172 (31%) Grama Niladhari Divisions.
- ❏ Pipe borne water from National water supply or community base organization is available in 329 (60%) Grama Niladhari Divisions.
- ❏ Wood industries (35%) and Coconut/Kithul/Sesame/Palmyra based industries (27%) are the most common Traditional Handicraft Industries found in the district.
- ❏ Majority of GN Divisions report Floods (63%), Drought (52%) and Storms/hurricanes (37%) under disasters happened during last 10 years.
- ❏ While majority of Grama Niladhari Divisions (358,65%) are involved in Non-agricultural economic activity, 57% involved in crop production, 40% involved in Livestock and 21% involved in fisheries industry.
- ❏ Majority of GN divisions are report minor (37%) and rain fed (16%) irrigation schemes for their agricultural activities.
- ❏ 63,492 "Samurdhi" receivers and 15,849 "Elderly allowances" receivers are reported at the time of data collection.

ISBN 978-624-5919-30-7

## Preface

A complete set of statistics on Grama Niladhari Divisions (GNDs) are published once in ten years with the Census of Population and Housing (CPH) conducted by the Department of Census and Statistics (DCS). However, GNDs have undergone a massive social as well as economic changes during the previous ten-year inter-census period, and, therefore, relevant and timely data to capture these changes is vital as a basis for development planning and also for the planning and implementation of the CPH. Therefore, having understood the importance of data for regional level development activities and for CPH 2021, the DCS conducted a collection of basic information on Grama Niladhari Divisions (GNI).

The data gathered in this activity includes information on the availability of basic facilities of the Grama Niladhari Division and the information on infrastructure, consumption of land, Government subsidies, and disaster situations. Data collection was carried out during fourth quarter 2020 and the first quarter of 2021, covering the entire country. Despite the prevailed situation of spreading COVID-19 pandemic throughout the country which occurred during the data collection period, the activity was completed successfully.

This report presents results related to the basic information on Grama Niladhari Divisions in Puttalam district at Divisional Secretariat level. Detailed information on Grama Niladhari Divisions will be published on Department's website. I believe this report as well as the full dataset will be highly beneficial for evidence-based decision making at any administrative level of the country.



P.M.P. Anura Kumara

Director General

Department of Census and Statistics

2022-01-18



## Acknowledgment

The report "Grama Niladhari Divisions Statistics -2020: Puttalam District" is prepared based on the data collected from all Grama Niladhari Divisions (GNDs) in Puttalam district. The data collection was simultaneously covered all GNDs in the entire country.

This data collection was conducted under the direction and guidance of former Director General, Dr. I.R. Bandara, present Director General, Mr. M.P.M. Anura Kumara and under the guidance of Mrs. D.D.G.A. Seneviratne, Additional Director General (Statistics). Planning and execution of the data collection was carried out by staff of the Population Census and Demography Division under the guidance of Mrs. W.A.C. Wijebandara the Director, Mr. A.G.S. Kariyawasam, Mr. W.P.S. Sisilarathna the Deputy Directors.

Activities of the data collection process were organized and supervised by Mrs. A.N. De Silva, Mr. E.M.C. De Seram, Ms. W.S.D. Jayasundara, Mrs. H.B.M.R.L. Karunarathna, Mrs. I.R. Haputhanthri, Mr. G.W.Siriwardana, Mrs. M.D. Teckla Kumari, Mr. S. Jayavinthan, Mr. W.M.I.B. Wijekoon, Mr. T.D.S. Darshana and Ms. T.H.A.S. De Silva, Statisticians of Population Census and Demography Division. These activities were assisted by Mrs. T.R.D.Padmasiri, Mr. S. Poogunran, Mrs. A.W.A.D.A.R. Abesekara, Mr. M.B.M. Shiras, Mrs. W.M.S. Nilushini, Mr. K.H.B.D. Pushpakumara and Mrs. H.P.K. Niwarthana Statistical officers of the Division and Ms. W.P.Y Perera (Development Officer). All the Development Officers, Information and Communication Technology Assistants (ICTAs) and Coding Clerks of the Population Census and Demography Division supported to the whole process.

The preparation of questionnaire, instruction manual and training guide was done by Mrs. T.R.D.Padmasiri, Statistical officer and the computer data processing and final tabulations were done by Mrs. W.M.S. Nilushini, Statistical Officer under the supervision of statisticians Mrs. A.N. De Silva and Mr. G.W.Siriwardana with the guidance of Mrs. W.A.C. Wijebandara, Director. This report is prepared and organized by Mr. K.H.B.D. Pushpa Kumara (SO), with the direct supervision of the Statisticians, Deputy Directors and Director of the Division.

Mr. E.M.D. Ekanayake, Deputy Director (ICT) of Information and Communication Technology Division contributed for development of data entry and computer editing programmes and for management of data collection process, under the direction of Mr. P.M.R. Fernando, Director (ICT) and the supervision of Mr. W.H.P.W. Weerasiri, Director (ICT). All ICT Division staff who have contributed from planning stage of the data collection to the data dissemination are highly appreciated for their valuable support.

Under the supervision of Mr. S. Thanabalasingam, Senior Statistician/Head of Statistics Branch in Puttalam district, the District Statistical Officers/Statistical Assistants carried out the data collection process while ICTAs were engaged in data entry. Special gratitude should go to them for their contribution to make the GNI data collection process a success.

Printing the questionnaires, instruction manuals and reports were done at the Printing Division of the Department, under the guidance of Mrs. U.V.Jayakody, Director, Printing Division and under supervision of Mr. M.L.K.P. Kumara, Statistician. Mr. O.C.S. Kumara De Silva, Printing Manager (cover of duty) and the printing staff are appreciated for their support given throughout the process.

The contribution of Grama Niladharis in providing information under the guidance of Divisional Secretary helped immensely to make this data collection successful. Therefore, I wish to express my appreciation to all the Grama Niladharis and Divisional Secretaries for their valuable support. Finally, I wish to convey a special word of appreciation to District Secretary for all the support rendered for the whole process.





# Contents

Preface.....	III
Acknowledgment .....	V
List of Tables.....	VIII
List of Figures .....	XI
1. Introduction.....	1
1.1 Background information of the Grama Niladhari and Grama Niladhari Divisions .....	1
2. Availability of Basic facilities.....	4
2.1 Transport .....	4
2.2 Health.....	10
2.3 Education .....	15
2.4 Communication.....	19
2.5 Facilities provided by local government.....	23
2.6 Other Facilities.....	30
3. Threats spread over the Grama Niladhari (GN) Division .....	35
3.1 Prevalence of Drugs as a menace in the Grama Niladhari (GN) Division.....	35
3.2 Prevalence of Alcohol as a menace in the Grama Niladhari (GN) Division .....	36
4. Availability of Traditional Handicraft Industries .....	37
5. Disasters faced in last 10 years .....	38
6. Information of economic activities .....	39
6.1 Major economic activities involved.....	39
6.2 Information of major Irrigation Schemes used for Paddy and Other Crops .....	40
6.3 Information of abandoned government reservations can be cultivated.....	41
6.4 Availability of Supportive Centres/Institutions for Agricultural, Livestock & Fisheries activities .....	42
7. Information of the places which provides basic facility .....	46
8. Information of Government beneficiaries .....	48

## List of Tables

Table 1.1 Number of Grama Niladhari Divisions by Divisional Secretariat Division .....	1
Table 1.2 Number of Grama Niladhari (GN) Divisions by Divisional Secretariat Division and by permanent or acting status .....	2
Table 1.3 Number of families registered in the election roll by Divisional Secretariat Division .....	2
Table 1.4 Number of pensioners by Divisional Secretariat (DS) Division .....	3
Table 1.5 Number of 'Ranaviru' families and disabled 'Ranaviru' persons by Divisional Secretariat Division (DSD).....	3
Table 2.1 Number of Grama Niladhari Divisions in which transport facilities are available within the Grama Niladhari Division by Divisional Secretariat Division.....	4
Table 2.2 Number of Grama Niladhari (GN) Divisions by minimum distance to access Public transport bus start/destination and by Divisional Secretariat (DS) Division .....	5
Table 2.3 Number of Grama Niladhari (GN) Divisions by minimum distance to access Railway Station and by Divisional Secretariat (DS) Division .....	6
Table 2.4 Number of Grama Niladhari (GN) Divisions by minimum distance to access Three-wheel park and by Divisional Secretariat (DS) Division .....	7
Table 2.5 Number of Grama Niladhari (GN) Divisions by minimum distance to access Boat/Ferry jetty and by Divisional Secretariat (DS) Division .....	8
Table 2.6 Number of Grama Niladhari (GN) Divisions by minimum distance to access Road of transporting buses/vans/lorries across or near the GN division and by Divisional Secretariat (DS) Division .....	9
Table 2.7 Number of Grama Niladhari (GN) Divisions where Health facilities are available within Grama Niladhari Division by Divisional Secretariat (DS) Division .....	10
Table 2.8 Number of Grama Niladhari (GN) Divisions by minimum distance to access Government or private hospital and Divisional Secretariat (DS) Division .....	11
Table 2.9 Number of Grama Niladhari (GN) Divisions by minimum distance to access Government or Private Dispensary and Divisional Secretariat (DS) Division .....	12
Table 2.10 Number of Grama Niladhari (GN) Divisions by minimum distance to access Maternity Clinic/Baby Clinic and Divisional Secretariat (DS) Division.....	13
Table 2.11 Number of Grama Niladhari (GN) Divisions by minimum distance to access Office of the MOH and Divisional Secretariat (DS) Division .....	14
Table 2.12 Number of Grama Niladhari (GN) Divisions by minimum distance to access Government or private school that has classes for A/L and by Divisional Secretariat (DS) Division.....	16
Table 2.13 Number of Grama Niladhari (GN) Divisions by minimum distance to access Government or private school that has classes for O/L or below and by Divisional Secretariat (DS) Division .....	17

Table 2.14 Number of Grama Niladhari (GN) Divisions by minimum distance to access Kindergarten/ Pre-school/Early Childhood Development Centre and by Divisional Secretariat (DS) Division .....	18
Table 2.15 Number of Grama Niladhari (GN) Divisions where communication facilities are available within Grama Niladhari Division and by Divisional Secretariat (DS) Division .....	19
Table 2.16 Number of Grama Niladhari (GN) Divisions by minimum distance to access Vidatha/ Nenasala Centres and by Divisional Secretariat (DS) Division.....	21
Table 2.17 Number of Grama Niladhari (GN) Divisions by minimum distance to access Communication Centres and by Divisional Secretariat (DS) Division.....	22
Table 2.18 Number of Grama Niladhari (GN) Divisions where local government facilities are available within Grama Niladhari (GN) Division and by Divisional Secretariat (DS) Division .....	23
Table 2.19 Number of Grama Niladhari (GN) Divisions by minimum distance to access public playground and by Divisional Secretariat (DS) Division.....	24
Table 2.20 Number of Grama Niladhari (GN) Divisions by minimum distance to access children park and by Divisional Secretariat (DS) Division .....	25
Table 2.21 Number of Grama Niladhari (GN) Divisions by minimum distance to access Praja Shaalawa and by Divisional Secretariat (DS) Division .....	26
Table 2.22 Number of Grama Niladhari (GN) Divisions by minimum distance to access Public Library/ Reading Room and by Divisional Secretariat (DS) Division .....	27
Table 2.23 Number of Grama Niladhari (GN) Divisions by minimum distance to access Cemetery and by Divisional Secretariat (DS) Division .....	28
Table 2.24 Number of Grama Niladhari (GN) Divisions by minimum distance to Marketplace/Fair/ Public Store and by Divisional Secretariat (DS) Division.....	29
Table 2.25 Number of Grama Niladhari (GN) Divisions where other facilities are available within Grama Niladhari (GN) Division by Divisional Secretariat (DS) Division.....	30
Table 2.26 Number of Grama Niladhari (GN) Divisions in which a solid waste disposal system is available by Divisional Secretariat (DS) Division.....	32
Table 2.27 Number of Grama Niladhari (GN) Divisions in which a pipe borne water is available by Divisional Secretariat (DS) Division .....	33
Table 2.28 Number of Grama Niladhari (GN) Divisions in which a regional hydroelectric power stations/ other small power plants are available by Divisional Secretariat (DS) Division .....	34
Table 3.1 Number of Grama Niladhari (GN) Divisions where prevalence drugs as a menace by Divisional Secretariat (DS) Division .....	35
Table 3.2 Number of Grama Niladhari (GN) Divisions where prevalence alcohol as a menace by Divisional Secretariat (DS) Division .....	36
Table 4.1 Number of Grama Niladhari (GN) Divisions with available Traditional Handicraft Industries by Divisional Secretariat (DS) Division .....	37

Table 5.1 Number of Grama Niladhari (GN) Divisions by type of the disaster and by Divisional Secretariat (DS) Division .....	38
Table 6.1 Number of Grama Niladhari (GN) Divisions by type of economic activities involved and by Divisional Secretariat (DS) Division .....	39
Table 6.2 Number of Grama Niladhari (GN) Divisions by type of Irrigation scheme using for paddy cultivation and other crops by Divisional Secretariat (DS) Division .....	40
Table 6.3 Number of Grama Niladhari (GN) Divisions having government reservations which can be cultivated by Divisional Secretariat (DS) Division .....	41
Table 6.4 Number of GN Divisions in which supportive centres/Institutions for Agriculture are available by Divisional Secretariat Division .....	42
Table 6.5 Number of Agriculture related centres/institutions by type of centre/institution and by Divisional Secretariat Division .....	43
Table 6.6 Number of GN Divisions in which supportive centres/Institutions for Livestock & fisheries are available by Divisional Secretariat Division .....	44
Table 6.7 Number of Livestock & fisheries centres/institutions by type of centre/Institution and by Divisional Secretariat Division .....	45
Table 7.1 Number of places/institutes which provides basic facilities by Divisional Secretariat (DS) Division .....	46
Table 8.1 The Number of Government beneficiaries by type of Benefit and Divisional Secretariat (DS) Division .....	48

## List of Figures

Figure 1.1 Distribution of Grama Niladhari(Permanent) by Divisional Secretariat (DS) Division and by sex .....	1
Figure 2.1 Number of Grama Niladhari (GN) Divisions where education facilities are available within Grama Niladhari Division by Divisional Secretariat (DS) Division .....	15
Figure 2.2 Number of Grama Niladhari Divisions by minimum distance to access post office/ Sub Post Office or Agency Post Office and by DS Division .....	20
Figure 2.3 Number of Grama Niladhari Divisions by minimum distance to access other facility and by Divisional Secretariat (DS) Division .....	31



## 1. Introduction

The GNI-2020 is a census type of data collection conducted during last half of the year 2020 in all around the country in parallel to Census of Population and Housing 2021. This special enumeration collected various information on Grama Niladhari Division which is the smallest administrative area in Sri Lanka. It covered all 25 districts in Sri Lanka and interviewed or asked to self-report by the officer named "Grama Niladhari (GN)" who is responsible for the particular GN Division. The main objective of this was to build a supportive database which provides basic information by the smallest administrative area for data users. Further, the data was collected on important aspects covering socio and economic related areas. This report presents the summarized statistics on Divisional Secretariat (DS) Division using the data collected at GN Division level for the Puttalam district. Puttalam district GNI-2020 data were collected during the fourth quarter 2020. The main themes covered at the data collection were,

- Background information about the immediate responsible officer for the administrative area "Grama Niladhari (GN)"
- Information on the distance to the nearest location where basic facilities are available
- Information on threats (drugs and alcohol) spread over the GN Divisions, availability of handicraft industries and disasters faced during last 10 years
- Information on economic activities (major economic activities involved, major irrigation schemes used and abundant government reservations which can be cultivated)
- Information on availability of facilitating centers for agricultural, livestock & fisheries activities
- Information on the availability of places which provide basic facilities to people
- Information on government beneficiaries for selected types of benefits.

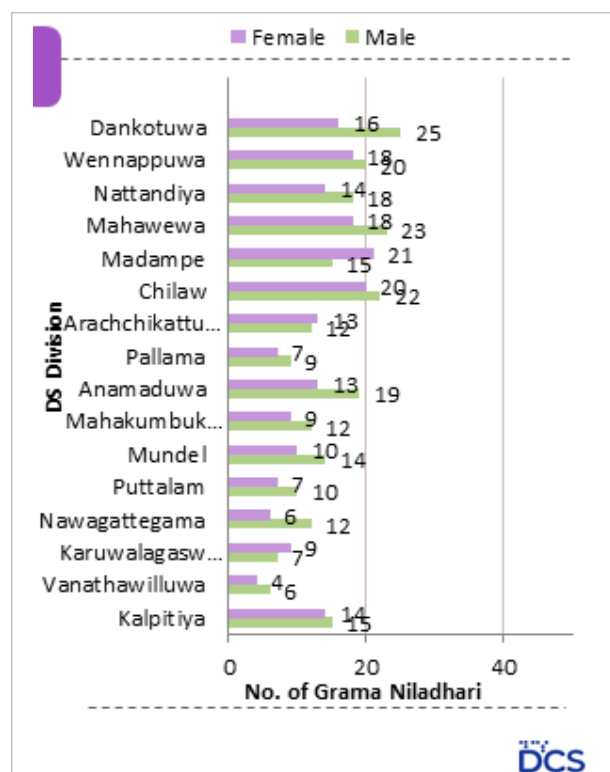
### 1.1 Background information of the Grama Niladhari and Grama Niladhari Divisions

**Table 1.1 Number of Grama Niladhari Divisions by Divisional Secretariat Division**

District and DS Division	No. of GN Divisions
<b>Puttalam District</b>	<b>548</b>
Kalpitiya	31
Vanathawilluwa	17
Karuwalagaswewa	26
Nawagattegama	19
Puttalam	22
Mundel	31
Mahakumbukkadawala	25
Anamaduwa	35
Pallama	18
Arachchikattuwa	33
Chilaw	49
Madampe	49
Mahawewa	47
Nattandiya	47
Wennappuwa	52
Dankotuwa	47

The Puttalam district has 16 Divisional Secretariat Divisions and total number of 548 Grama Niladhari Divisions. As given in Table 1.1 the Wennappuwa DS Division has the highest number of GN Divisions (52) and Vanathawilluwa is the smallest DS Division in terms of GN Divisions.

As depicted in Figure 1.1 both male and female Grama Niladhari work in every DS Division and of the district majority are male officers.



**Figure 1.1 Distribution of Grama Niladhari (Permanent) by Divisional Secretariat (DS) Division and by sex**

**Table 1.2 Number of Grama Niladhari (GN) Divisions by Divisional Secretariat Division and by permanent or acting status**

District and DS Division	Status	
	Permanent	Acting
<b>Puttlam District</b>	<b>438</b>	<b>110</b>
Kalpitiya	29	2
Vanathawilluwa	10	7
Karuwalagaswewa	16	10
Nawagattegama	18	1
Puttalam	17	5
Mundel	24	7
Mahakumbukkadawala	21	4
Anamaduwa	32	3
Pallama	16	2
Arachchikattuwa	25	8
Chilaw	42	7
Madampe	36	13
Mahawewa	41	6
Nattandiya	32	15
Wennappuwa	38	14
Dankotuwa	41	6

Due to various administrative reasons some GN Divisions may be vacant without a permanent officer. Therefore, a GN who is permanently attached to another division is assigned as an acting officer for a temporary period till the vacancy is filled. Table 1.2 gives the number of GN Divisions by permanent or acting status of the GN in Puttalam district during the data collection period and for each DS Division. It shows that out of 548 total GN Divisions 438 have permanent officers and other 110 function as acting domains. However, number of vacant GN Divisions differ across DS Divisions. At the time of data collection Karuwalagaswewa Madampe, Nattandiya and Wennappuwa show comparatively large number of acting GNs.

**Table 1.3 Number of families registered in the election roll by Divisional Secretariat Division**

District and DS Division	Families registered in the election roll	
	No.	%
<b>Puttlam District</b>	<b>253,827</b>	<b>100.0</b>
Kalpitiya	21,627	8.5
Vanathawilluwa	6,873	2.7
Karuwalagaswewa	9,706	3.8
Nawagattegama	6,487	2.6
Puttalam	26,701	10.5
Mundel	19,425	7.7
Mahakumbukkadawala	7,785	3.1
Anamaduwa	15,884	6.3
Pallama	9,665	3.8
Arachchikattuwa	14,069	5.5
Chilaw	20,848	8.2
Madampe	15,582	6.1
Mahawewa	16,134	6.4
Nattandiya	21,717	8.6
Wennappuwa	22,610	8.9
Dankotuwa	18,714	7.4

The total number of families registered in election roll in the Puttalam District is 253,827. Out of that Puttalam reports the highest number of families (26,701). The lowest number of families are reported from Nawagattegama(6,487).



**Table 1.4 Number of pensioners by Divisional Secretariat (DS) Division**

District and DS Division	No. of Pensioners	
	No.	%
<b>Puttalam District</b>	<b>13,816</b>	<b>100.0</b>
Kalpitiya	322	2.3
Vanathawilluwa	189	1.4
Karuwalagaswewa	401	2.9
Nawagattegama	339	2.5
Puttalam	1,127	8.2
Mundel	452	3.3
Mahakumbukkadawala	327	2.4
Anamaduwa	1,240	9.0
Pallama	373	2.7
Arachchikattuwa	756	5.5
Chilaw	1,451	10.5
Madampe	1,430	10.4
Mahawewa	1,117	8.1
Nattandiya	1,543	11.2
Wennappuwa	1,179	8.5
Dankotuwa	1,570	11.4

As given in the Table 1.4, 13,816 pensioners reported from Puttalam District. The highest number of pensioners reported from Dankotuwa (1,570). Vanathawilluwa reports the lowest number of pensioners which is 1.4 percent (189) of Puttalam total.

**Table 1.5 Number of 'Ranaviru' families and disabled 'Ranaviru' persons by Divisional Secretariat Division (DSD)**

District and DS Division	'Ranaviru' Families	Disabled 'Ranaviru' persons
<b>Puttalam District</b>	<b>4582</b>	<b>444</b>
Kalpitiya	72	9
Vanathawilluwa	66	10
Karuwalagaswewa	505	40
Nawagattegama	603	46
Puttalam	86	11
Mundel	131	17
Mahakumbukkadawala	322	36
Anamaduwa	1,101	87
Pallama	219	18
Arachchikattuwa	234	32
Chilaw	221	33
Madampe	311	26
Mahawewa	143	28
Nattandiya	277	22
Wennappuwa	74	4
Dankotuwa	217	25

At time of the data collection there were 4582 'Ranaviru' families and 444 disabled 'Ranaviru' persons in Puttalam District (Table 1.5). Anamaduwa reports the highest number of 'Ranaviru' families. Vanathawilluwa reports the lowest number of 'Ranaviru' families and Wennappuwa reports the lowest number disabled 'Ranaviru' persons.

## 2. Availability of Basic facilities

This section presents the information on the availability of basic facilities within the GN Division and on the distance to the nearest location where the basic facilities are available. Data collects on six facilities as follows:

- 1. Transport**  
Public transport (bus) start/end destination, railway station, three -wheel park, boat/ferry jetty, road which transport buses/vans/lorries across or near the GN Division
- 2. Health**  
Government or private hospital, government or private dispensary, maternity clinic/baby clinic, MOH's office
- 3. Education**  
Government or private school which offers classes for A/L, government or private school offering classes for O/L, kindergarten/pre-school/early childhood development centre
- 4. Communication**  
Government post office/sub post office or agency post office, Vidhatha Centre/Nena Sala Centre, communication centre
- 5. Facilities provided by Local government**  
Public playground, Children park, Praja Shalawa, Public Library/Reading Room, Cemetery, Marketplace/Fair/Public Store
- 6. Other facilities**  
Branch of government or private bank, Filling station, Police station, DS office, Local government office

### 2.1 Transport

Availability of Transport Facilities within Grama Niladhari (GN) Division

**Table 2.1 Number of Grama Niladhari Divisions in which transport facilities are available within the Grama Niladhari Division by Divisional Secretariat Division**

District and DS Division	Number of GN Divisions with Transport facility available within the division					
	Total No. of GN Divisions	Public transport bus start/end destination	Railway Station	Three -wheel park	Boat/Ferry jetty	Road near the GN division*
<b>Puttlam District</b>	<b>548</b>	<b>60</b>	<b>28</b>	<b>172</b>	<b>7</b>	<b>457</b>
Kalpitiya	31	9	-	17	4	26
Vanathawilluwa	17	1	-	6	-	17
Karuwalagaswewa	26	2	1	3	-	18
Nawagattegama	19	1	-	2	-	16
Puttalam	22	3	4	11	-	21
Mundel	31	3	4	8	-	31
Mahakumbukkadawala	25	-	-	1	-	12
Anamaduwa	35	4	-	9	-	33
Pallama	18	2	-	1	-	18
Arachchikattuwa	33	7	4	13	2	29
Chilaw	49	3	4	19	-	34
Madampe	49	1	2	12	-	41
Mahawewa	47	3	2	15	-	41
Nattandiya	47	8	2	13	-	40
Wennappuwa	52	9	5	27	-	42
Dankotuwa	47	4	-	15	1	38

\* Road of transporting buses/vans/lorries across or near the GN division

The Table 2.1 gives the number of GN Divisions with the transport facility available within the GN division in Puttalam

district. The statistics revealed that Public transport bus start/destinations are available in 60 GN Divisions out of total. In addition to only 28 GN Divisions have the ability to use Railway station within their division. DS division level distribution how these facilities are distributed more clearly.

### Minimum Distance to Access Transport Facility (when the facility is not available within Grama Niladhari Division)

**Table 2.2 Number of Grama Niladhari (GN) Divisions by minimum distance to access Public transport bus start/destination and by Divisional Secretariat (DS) Division**

District and DS Division	Total GN Division (Facility not available)	Minimum distance to access the facility			Total No. of GN Divisions in DSD
		2 km or less	More than 2 km and less than 5 km	5 km or more	
<b>Puttalam District</b>	<b>488</b>	<b>113</b>	<b>109</b>	<b>266</b>	<b>548</b>
Kalpitiya	22	5	4	13	31
Vanathawilluwa	16	1	-	15	17
Karuwalagaswewa	24	3	3	18	26
Nawagattegama	18	2	4	12	19
Puttalam	19	3	5	11	22
Mundel	28	4	6	18	31
Mahakumbukkadawala	25	-	-	25	25
Anamaduwa	31	3	5	23	35
Pallama	16	-	4	12	18
Arachchikattuwa	26	1	6	19	33
Chilaw	46	7	14	25	49
Madampe	48	14	12	22	49
Mahawewa	44	18	11	15	47
Nattandiya	39	13	12	14	47
Wennappuwa	43	24	11	8	52
Dankotuwa	43	15	12	16	47

Table 2.2 presents the information on GN Divisions which do not have access to the Public transport bus start/end destination within the division. The statistics show the number of GN Divisions by the minimum distance to nearest location of that transport facility available. It is found that in 488 GN Divisions, the facility is not available within. However Only 266 GN Divisions show distance more than 5km to the facility in Puttalam.

**Table 2.3 Number of Grama Niladhari (GN) Divisions by minimum distance to access Railway Station and by Divisional Secretariat (DS) Division**

District and DS Division	Total GN Division (Facility not available)	Minimum distance to access the facility			Not Relevant	Total No. of GN Divisions in DSD
		2 km or less	More than 2 km and less than 5 km	5 km or more		
<b>Puttalam District</b>	<b>520</b>	<b>88</b>	<b>98</b>	<b>249</b>	<b>85</b>	<b>548</b>
Kalpitiya	31	-	1	19	11	31
Vanathawilluwa	17	-	-	12	5	17
Karuwalagaswewa	25	-	-	21	4	26
Nawagattegama	19	-	-	19	-	19
Puttalam	18	4	4	10	-	22
Mundel	27	6	3	16	2	31
Mahakumbukkadawala	25	-	1	21	3	25
Anamaduwa	35	-	-	3	32	35
Pallama	18	-	-	8	10	18
Arachchikattuwa	29	7	8	13	1	33
Chilaw	45	15	9	21	-	49
Madampe	47	13	10	23	1	49
Mahawewa	45	7	13	11	14	47
Nattandiya	45	11	16	16	2	47
Wennappuwa	47	20	20	7	-	52
Dankotuwa	47	5	13	29	-	47

Many of the GN Divisions (520 out of 548) in Puttalam district do not have any railway station within the GN Division. For some GN Divisions railway facility is not relevant (this indicates people in these areas do not consider railway as a regular transport mode due to unavailability of nearby facility).

**Table 2.4 Number of Grama Niladhari (GN) Divisions by minimum distance to access Three-wheel park and by Divisional Secretariat (DS) Division**

District and DS Division	Total GN Division (Facility not available)	Minimum distance to access the facility			Total No. of GN Divisions
		2 km or less	More than 2 km and less than 5 km	5 km or more	
<b>Puttalam District</b>	<b>376</b>	<b>151</b>	<b>104</b>	<b>121</b>	<b>548</b>
Kalpitiya	14	5	7	2	31
Vanathawilluwa	11	3	2	6	17
Karuwalagaswewa	23	5	5	13	26
Nawagattegama	17	3	4	10	19
Puttalam	11	4	4	3	22
Mundel	23	4	2	17	31
Mahakumbukkadawala	24	1	7	16	25
Anamaduwa	26	5	8	13	35
Pallama	17	2	7	8	18
Arachchikattuwa	20	4	10	6	33
Chilaw	30	20	7	3	49
Madampe	37	18	14	5	49
Mahawewa	32	20	4	8	47
Nattandiya	34	21	8	5	47
Wennappuwa	25	22	3	-	52
Dankotuwa	32	14	12	6	47

Three-wheeler is common taxi service in the country and there are allotted parking places for these, where people can get the facility. Many of the GN Divisions (376 GNDs out of 548 GNDs) in Puttalam district have not available Three-wheel park within the GN Division. However, only 121 GN Divisions reported the distance more than 5km or more to get the facility.

**Table 2.5 Number of Grama Niladhari (GN) Divisions by minimum distance to access Boat/Ferry jetty and by Divisional Secretariat (DS) Division**

District and DS Division	Total GN Division (Facility not available)	Minimum distance to access the facility			Not Relevant	Total No. of GN Divisions
		2 km or less	More than 2 km and less than 5 km	5 km or more		
<b>Puttlam District</b>	<b>541</b>	<b>5</b>	<b>12</b>	<b>127</b>	<b>397</b>	<b>548</b>
Kalpitiya	27	3	3	19	2	31
Vanathawilluwa	17	-	-	17	-	17
Karuwalagaswewa	26	-	-	26	-	26
Nawagattegama	19	-	-	-	19	19
Puttalam	22	1	5	16	-	22
Mundel	31	-	-	-	31	31
Mahakumbukkadawala	25	-	-	-	25	25
Anamaduwa	35	-	-	-	35	35
Pallama	18	-	-	-	18	18
Arachchikattuwa	31	1	1	18	11	33
Chilaw	49	-	-	-	49	49
Madampe	49	-	-	-	49	49
Mahawewa	47	-	-	-	47	47
Nattandiya	47	-	-	-	47	47
Wennappuwa	52	-	-	-	52	52
Dankotuwa	46	-	3	31	12	47

Among 548 GN Divisions 541 divisions have no this facility. For most of the GN Divisions Boat/Ferry facility is 5km or more away from the division.

**Table 2.6 Number of Grama Niladhari (GN) Divisions by minimum distance to access Road of transporting buses/vans/lorries across or near the GN division and by Divisional Secretariat (DS) Division**

District and DS Division	Minimum distance to access the facility				Total No. of GN Divisions
	Total GN Division (Facility not available)	2 km or less	More than 2 km and less than 5 km	5 km or more	
<b>Puttalam District</b>	<b>91</b>	<b>50</b>	<b>20</b>	<b>21</b>	<b>548</b>
Kalpitiya	5	1	2	2	31
Vanathawilluwa	-	-	-	-	17
Karuwalagaswewa	8	2	1	5	26
Nawagattegama	3	1	-	2	19
Puttalam	1	-	-	1	22
Mundel	-	-	-	-	31
Mahakumbukkadawala	13	2	1	10	25
Anamaduwa	2	1	1	-	35
Pallama	-	-	-	-	18
Arachchikattuwa	4	1	3	-	33
Chilaw	15	11	4	-	49
Madampe	8	5	3	-	49
Mahawewa	6	5	-	1	47
Nattandiya	7	6	1	-	47
Wennappuwa	10	8	2	-	52
Dankotuwa	9	7	2	-	47

The facility given in Table 2.6 is common in Puttalam district. However, this facility is not available in more than 10 Grama Niladhari Divisions in Chilaw and Mahakumbukkadawala DS Divisions.

## 2.2 Health

### Availability of Health Facilities within Grama Niladhari (GN) Division

**Table 2.7 Number of Grama Niladhari (GN) Divisions where Health facilities are available within Grama Niladhari Division by Divisional Secretariat (DS) Division**

District and DS Division	Total No. of GN Divisions	Number of GNDs with Health Facilities within GND			
		Government or Private Hospital	Government or Private Dispensary	Maternity Clinic/Baby Clinic	MOH's Office
<b>Puttalam District</b>	<b>548</b>	<b>29</b>	<b>168</b>	<b>177</b>	<b>15</b>
Kalpitiya	31	3	11	18	1
Vanathawilluwa	17	2	6	6	-
Karuwalagaswewa	26	2	4	8	1
Nawagattegama	19	1	5	6	-
Puttalam	22	4	14	12	1
Mundel	31	2	10	19	1
Mahakumbukkadawala	25	1	1	7	-
Anamaduwa	35	2	6	11	1
Pallama	18	-	6	9	1
Arachchikattuwa	33	2	9	10	2
Chilaw	49	2	19	20	2
Madampe	49	2	12	6	1
Mahawewa	47	1	17	8	1
Nattandiya	47	1	16	14	1
Wennappuwa	52	2	13	13	1
Dankotuwa	47	2	19	10	1

The Table 2.7 show how the health facilities are distributed when the facility is available within GN Divisions. The distribution of facilities differs across DS Divisions.



Minimum Distance to access Health facility (when the facility is not available within Grama Niladhari (GN) Division)

**Table 2.8 Number of Grama Niladhari (GN) Divisions by minimum distance to access Government or private hospital and Divisional Secretariat (DS) Division**

District and DS Division	Total GN Division (Facility not available)	Minimum distance to access the facility			Total No. of GN Divisions
		2 km or less	More than 2 km and less than 5 km	5 km or more	
<b>Puttalam District</b>	<b>519</b>	<b>86</b>	<b>129</b>	<b>304</b>	<b>548</b>
Kalpitiya	28	3	6	19	31
Vanathawilluwa	15	2	2	11	17
Karuwalagaswewa	24	4	2	18	26
Nawagattegama	18	2	4	12	19
Puttalam	18	2	4	12	22
Mundel	29	2	8	19	31
Mahakumbukkadawala	24	-	1	23	25
Anamaduwa	33	4	8	21	35
Pallama	18	1	1	16	18
Arachchikattuwa	31	3	6	22	33
Chilaw	47	7	11	29	49
Madampe	47	13	15	19	49
Mahawewa	46	3	10	33	47
Nattandiya	46	9	18	19	47
Wennappuwa	50	15	21	14	52
Dankotuwa	45	16	12	17	47

**Table 2.9 Number of Grama Niladhari (GN) Divisions by minimum distance to access Government or Private Dispensary and Divisional Secretariat (DS) Division**

District and DS Division	Total GN Division (Facility not available)	Minimum distance to access the facility			Total No. of GN Divisions
		2 km or less	More than 2 km and less than 5 km	5 km or more	
<b>Puttalam District</b>	<b>380</b>	<b>108</b>	<b>143</b>	<b>129</b>	<b>548</b>
Kalpitiya	20	2	8	10	31
Vanathawilluwa	11	-	6	5	17
Karuwalagaswewa	22	5	4	13	26
Nawagattegama	14	2	2	10	19
Puttalam	8	2	2	4	22
Mundel	21	3	8	10	31
Mahakumbukkadawala	24	1	4	19	25
Anamaduwa	29	6	12	11	35
Pallama	12	2	6	4	18
Arachchikattuwa	24	4	11	9	33
Chilaw	30	8	14	8	49
Madampe	37	13	17	7	49
Mahawewa	30	18	7	5	47
Nattandiya	31	13	14	4	47
Wennappuwa	39	16	16	7	52
Dankotuwa	28	13	12	3	47

Above Table 2.8 and Table 2.9 gives the distribution of number of GN Divisions where the basic facilities 'Government or Private Hospital' and 'Government or Private Dispensary' are not available within GN division but the minimum distance to get the facility by DS Divisions. The numbers are different across DS Divisions. Statistics on minimum distance to facility indicates that more GN Divisions can access the government or private dispensary facility in less than 5km.

**Table 2.10 Number of Grama Niladhari (GN) Divisions by minimum distance to access Maternity Clinic/Baby Clinic and Divisional Secretariat (DS) Division**

District and DS Division	Total GN Division (Facility not available)	Minimum distance to access the facility			Total No. of GN Divisions
		2 km or less	More than 2 km and less than 5 km	5 km or more	
<b>Puttalam District</b>	<b>371</b>	<b>183</b>	<b>143</b>	<b>45</b>	<b>548</b>
Kalpitiya	13	7	3	3	31
Vanathawilluwa	11	4	6	1	17
Karuwalagaswewa	18	5	5	8	26
Nawagattegama	13	6	3	4	19
Puttalam	10	6	4	-	22
Mundel	12	6	4	2	31
Mahakumbukkadawala	18	3	7	8	25
Anamaduwa	24	5	14	5	35
Pallama	9	2	5	2	18
Arachchikattuwa	23	7	10	6	33
Chilaw	29	18	10	1	49
Madampe	43	18	22	3	49
Mahawewa	39	22	17	-	47
Nattandiya	33	24	9	-	47
Wennappuwa	39	26	12	1	52
Dankotuwa	37	24	12	1	47

**Table 2.11 Number of Grama Niladhari (GN) Divisions by minimum distance to access Office of the MOH and Divisional Secretariat (DS) Division**

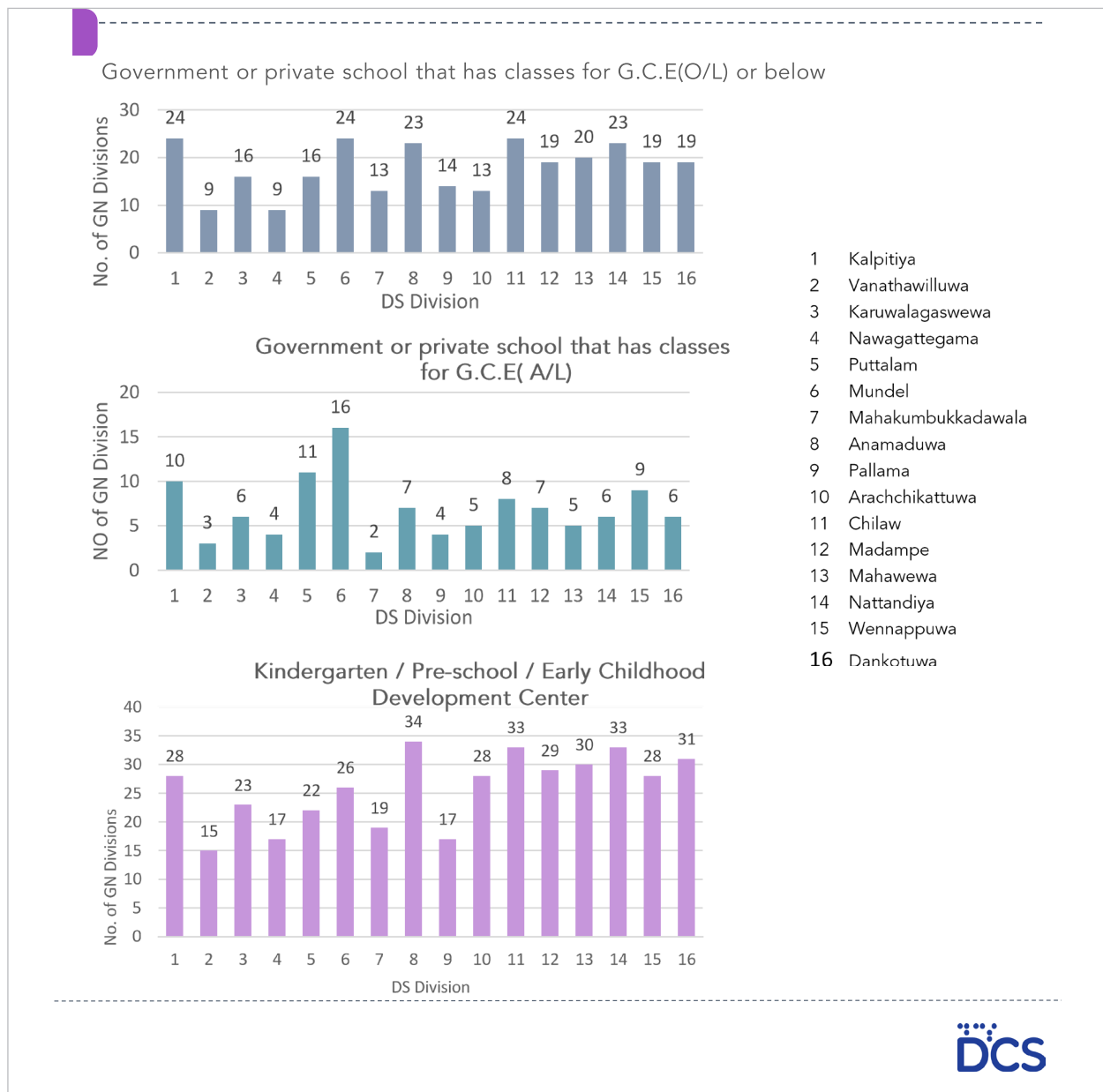
District and DS Division	Total GN Division (Facility not available)	Minimum distance to access the facility			Total No. of GN Divisions
		2 km or less	More than 2 km and less than 5 km	5 km or more	
<b>Puttalam District</b>	<b>533</b>	<b>71</b>	<b>134</b>	<b>328</b>	<b>548</b>
Kalpitiya	30	2	6	22	31
Vanathawilluwa	17	-	-	17	17
Karuwalagaswewa	25	-	4	21	26
Nawagattegama	19	-	-	19	19
Puttalam	21	3	7	11	22
Mundel	30	3	7	20	31
Mahakumbukkadawala	25	-	1	24	25
Anamaduwa	34	1	7	26	35
Pallama	17	-	3	14	18
Arachchikattuwa	31	2	7	22	33
Chilaw	47	5	13	29	49
Madampe	48	8	12	28	49
Mahawewa	46	13	14	19	47
Nattandiya	46	7	17	22	47
Wennappuwa	51	14	28	9	52
Dankotuwa	46	13	8	25	47

According to the above Table 2.10 and Table 2.11, among 548 total GN divisions 371 GN divisions and 533 GN divisions do not have access to maternity/baby clinics and office of the MOH respectively within the GN Division. Majority of the GN divisions can access the Maternity Clinic/Baby Clinic facility less than 5 km. Most of the GN divisions reported MOH office is away 5 or more kilometres.

## 2.3 Education

### Availability of Education Facilities within Grama Niladhari (GN) Division.

The education facilities cover the availability of kindergarten/pre-school/early childhood development centre, government or private school that has classes for G.C.E(O/L) or below and government or private school that has classes for G.C.E(A/L). Following figures show the distribution of number of GN Divisions in which these facilities are available.



**Figure 2.1 Number of Grama Niladhari (GN) Divisions where education facilities are available within Grama Niladhari Division by Divisional Secretariat (DS) Division**

Minimum Distance to access Education Facility (when the facility is not available within Grama Niladhari (GN) Division)

**Table 2.12 Number of Grama Niladhari (GN) Divisions by minimum distance to access Government or private school that has classes for A/L and by Divisional Secretariat (DS) Division**

District and DS Division	Total GN Division (Facility not available)	Minimum distance to access the facility			Total No. of GN Divisions
		2 km or less	More than 2 km and less than 5 km	5 km or more	
<b>Puttalam District</b>	<b>439</b>	<b>137</b>	<b>160</b>	<b>142</b>	<b>548</b>
Kalpitiya	21	8	7	6	<b>31</b>
Vanathawilluwa	14	-	7	7	<b>17</b>
Karuwalagaswewa	20	5	-	15	<b>26</b>
Nawagattegama	15	3	5	7	<b>19</b>
Puttalam	11	4	2	5	<b>22</b>
Mundel	15	4	4	7	<b>31</b>
Mahakumbukkadawala	23	-	5	18	<b>25</b>
Anamaduwa	28	7	12	9	<b>35</b>
Pallama	14	3	7	4	<b>18</b>
Arachchikattuwa	28	8	8	12	<b>33</b>
Chilaw	41	10	12	19	<b>49</b>
Madampe	42	15	18	9	<b>49</b>
Mahawewa	42	12	20	10	<b>47</b>
Nattandiya	41	16	21	4	<b>47</b>
Wennappuwa	43	21	20	2	<b>52</b>
Dankotuwa	41	21	12	8	<b>47</b>

Out of total GN Divisions (548) in Puttalam District only 142 GN Divisions do not have access to government or private school that has classes for A/L within the distance of 5km or less (Table 2.12).

**Table 2.13 Number of Grama Niladhari (GN) Divisions by minimum distance to access Government or private school that has classes for O/L or below and by Divisional Secretariat (DS) Division**

District and DS Division	Total GN Division (Facility not available)	Minimum distance to access the facility			Total No. of GN Divisions
		2 km or less	More than 2 km and less than 5 km	5 km or more	
<b>Puttalam District</b>	<b>263</b>	<b>149</b>	<b>81</b>	<b>33</b>	<b>548</b>
Kalpitiya	7	5	1	1	<b>31</b>
Vanathawilluwa	8	1	5	2	<b>17</b>
Karuwalagaswewa	10	5	1	4	<b>26</b>
Nawagattegama	10	5	2	3	<b>19</b>
Puttalam	6	2	3	1	<b>22</b>
Mundel	7	1	4	2	<b>31</b>
Mahakumbukkadawala	12	1	8	3	<b>25</b>
Anamaduwa	12	4	5	3	<b>35</b>
Pallama	4	3	1	-	<b>18</b>
Arachchikattuwa	20	9	7	4	<b>33</b>
Chilaw	25	15	8	2	<b>49</b>
Madampe	30	19	7	4	<b>49</b>
Mahawewa	27	19	7	1	<b>47</b>
Nattandiya	24	19	5	-	<b>47</b>
Wennappuwa	33	24	8	1	<b>52</b>
Dankotuwa	28	17	9	2	<b>47</b>

Table 2.13 gives the statistics on the minimum distance to access government or private school that has classes for O/L or below. In Puttalam 263 GN Divisions out of 548 report no government or private school that has classes for O/L or below within GN Division. However, only 33 GN Divisions report 5km or more to access this education facility.

**Table 2.14 Number of Grama Niladhari (GN) Divisions by minimum distance to access Kindergarten/Pre-school/Early Childhood Development Centre and by Divisional Secretariat (DS) Division**

District and DS Division	Total GN Division (Facility not available)	Minimum distance to access the facility			Total No. of GN Divisions
		2 km or less	More than 2 km and less than 5 km	5 km or more	
<b>Puttalam District</b>	<b>135</b>	<b>78</b>	<b>34</b>	<b>23</b>	<b>548</b>
Kalpitiya	3	1	-	2	<b>31</b>
Vanathawilluwa	2	-	1	1	<b>17</b>
Karuwalagaswewa	3	2	-	1	<b>26</b>
Nawagattegama	2	1	-	1	<b>19</b>
Puttalam	-	-	-	-	<b>22</b>
Mundel	5	1	1	3	<b>31</b>
Mahakumbukkadawala	6	-	6	-	<b>25</b>
Anamaduwa	1	-	1	-	<b>35</b>
Pallama	1	1	-	-	<b>18</b>
Arachchikattuwa	5	3	2	-	<b>33</b>
Chilaw	16	9	5	2	<b>49</b>
Madampe	20	14	4	2	<b>49</b>
Mahawewa	17	13	2	2	<b>47</b>
Nattandiya	14	9	4	1	<b>47</b>
Wennappuwa	24	14	5	5	<b>52</b>
Dankotuwa	16	10	3	3	<b>47</b>

Minimum distance to access to the education facility Kindergarten/Pre-school/Early Childhood Development Centre is given in above Table 2.14. In Puttalam district only 135 GN Divisions report not having the facility within the GN Division. Only 23 GN Divisions report 5km or more to access this facility, which reports from 11 DS Divisions.



## 2.4 Communication

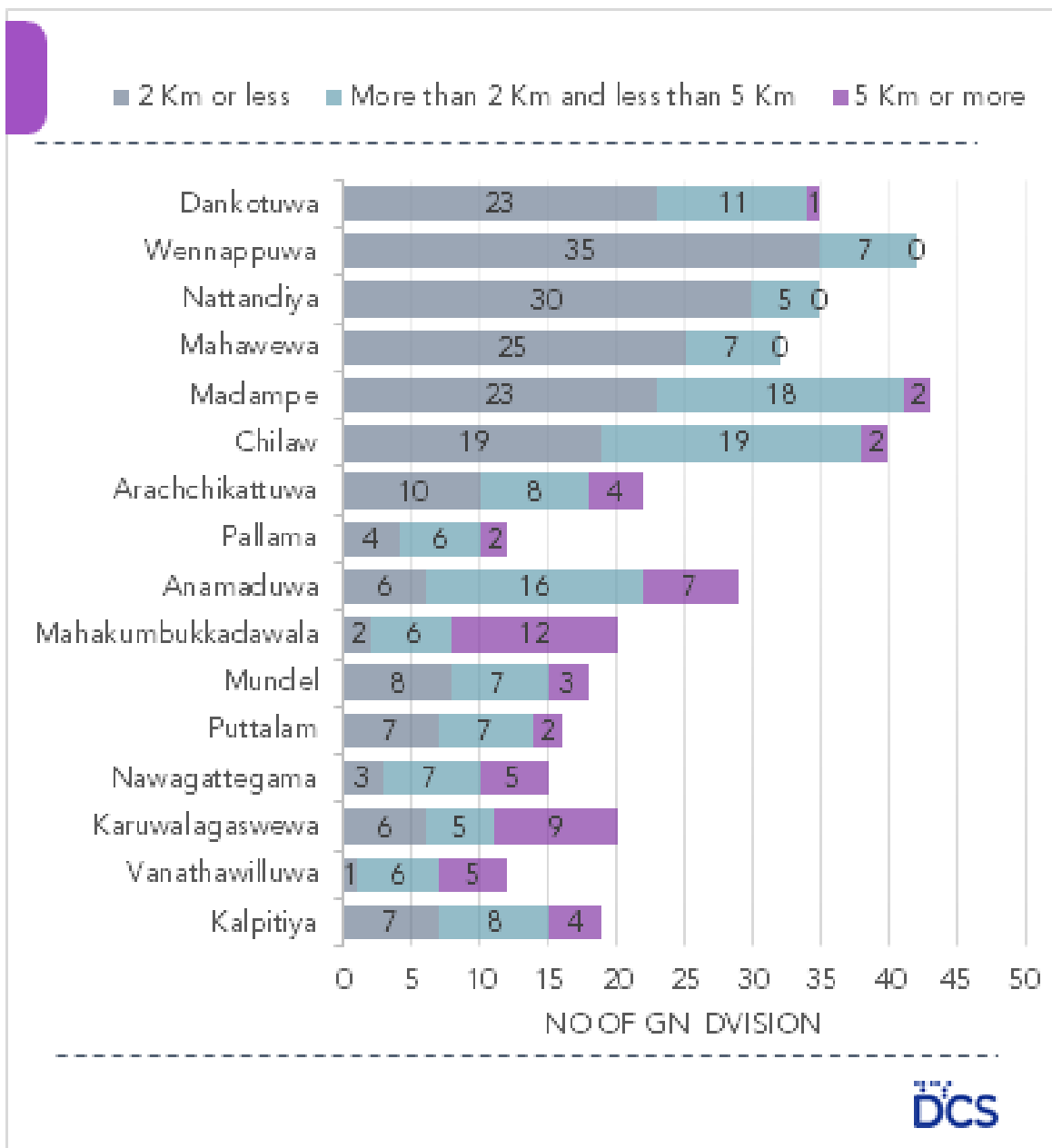
### Availability of Communication Facilities within Grama Niladhari (GN) Division

The communication facilities considered at the data collection are Government Post Office/Sub Post Office or Agency Post Office, Vidhatha Centre/Nena Sala Centre and Communication Centres.

**Table 2.15 Number of Grama Niladhari (GN) Divisions where communication facilities are available within Grama Niladhari Division and by Divisional Secretariat (DS) Division**

District and DS Division	Total No. of GN Divisions	Number of GN Divisions having the Communication Facility		
		Government Post Office/Sub Post Office or Agency Post Office	Vidhatha Centre/Nena Sala Centre	Communication Centres
<b>Puttalam District</b>	<b>548</b>	<b>138</b>	<b>23</b>	<b>189</b>
Kalpitiya	31	12	2	11
Vanathawilluwa	17	5	1	6
Karuwalagaswewa	26	6	1	4
Nawagattegama	19	4	-	2
Puttalam	22	6	1	13
Mundel	31	13	3	9
Mahakumbukkadawala	25	5	-	3
Anamaduwa	35	6	1	6
Pallama	18	6	1	6
Arachchikattuwa	33	11	2	12
Chilaw	49	9	4	22
Madampe	49	6	3	12
Mahawewa	47	15	1	17
Nattandiya	47	12	1	19
Wennappuwa	52	10	1	31
Dankotuwa	47	12	1	16

Minimum Distance to access Communication Facilities (when the facility is not available within Grama Niladhari (GN) Division)



**Figure 2.2 Number of Grama Niladhari Divisions by minimum distance to access post office/Sub Post Office or Agency Post Office and by DS Division**

Figure 2.2 gives the number of GN Divisions considering the minimum distance to access post office/sub post office or agency post office facilities in each DS division when the facility is not available within the GN Division. Majority of GN Divisions can access the facility in a distance less than 5 km.

**Table 2.16 Number of Grama Niladari (GN) Divisions by minimum distance to access Vidatha/Nenasala Centres and by Divisional Secretariat (DS) Division**

District and DS Division	Total GN Division (Facility not available)	Minimum distance to access the facility			Total No. of GN Divisions
		2 km or less	More than 2 km and less than 5 km	5 km or more	
<b>Puttalam District</b>	<b>525</b>	<b>69</b>	<b>106</b>	<b>350</b>	<b>548</b>
Kalpitiya	29	2	2	25	<b>31</b>
Vanathawilluwa	16	-	2	14	<b>17</b>
Karuwalagaswewa	25	1	-	24	<b>26</b>
Nawagattegama	19	-	-	19	<b>19</b>
Puttalam	21	5	4	12	<b>22</b>
Mundel	28	2	-	26	<b>31</b>
Mahakumbukkadawala	25	-	1	24	<b>25</b>
Anamaduwa	34	1	6	27	<b>35</b>
Pallama	17	-	3	14	<b>18</b>
Arachchikattuwa	31	1	3	27	<b>33</b>
Chilaw	45	10	8	27	<b>49</b>
Madampe	46	10	14	22	<b>49</b>
Mahawewa	46	7	15	24	<b>47</b>
Nattandiya	46	7	11	28	<b>47</b>
Wennappuwa	51	10	27	14	<b>52</b>
Dankotuwa	46	13	10	23	<b>47</b>

Vidhatha and Nenasala are Government-introduced vocational facilities which provide support to public by various training programs specially on technical and IT sectors. In Puttalam district these seem to be rarely situated within GN Divisions, 525 GN Divisions report these facilities are not available within the GN Division.

**Table 2.17 Number of Grama Niladari (GN) Divisions by minimum distance to access Communication Centres and by Divisional Secretariat (DS) Division**

District and DS Division	Total GN Division (Facility not available)	Minimum distance to access the facility			Total No. of GN Divisions
		2 km or less	More than 2 km and less than 5 km	5 km or more	
<b>Puttalam District</b>	<b>359</b>	<b>133</b>	<b>118</b>	<b>108</b>	<b>548</b>
Kalpitiya	20	8	8	4	<b>31</b>
Vanathawilluwa	11	2	3	6	<b>17</b>
Karuwalagaswewa	22	5	4	13	<b>26</b>
Nawagattegama	17	2	5	10	<b>19</b>
Puttalam	9	3	3	3	<b>22</b>
Mundel	22	7	5	10	<b>31</b>
Mahakumbukkadawala	22	-	6	16	<b>25</b>
Anamaduwa	29	4	11	14	<b>35</b>
Pallama	12	1	8	3	<b>18</b>
Arachchikattuwa	21	7	5	9	<b>33</b>
Chilaw	27	11	13	3	<b>49</b>
Madampe	37	18	15	4	<b>49</b>
Mahawewa	30	18	8	4	<b>47</b>
Nattandiya	28	15	10	3	<b>47</b>
Wennappuwa	21	18	3	-	<b>52</b>
Dankotuwa	31	14	11	6	<b>47</b>

## 2.5 Facilities provided by local government

### Availability of Facilities provided by Local Government within a Grama Niladhari (GN) Division

Data was collected on some selected Local Government facilities such as availability of public playground, children park, Praja Shalawa, public library/reading room, cemetery and marketplace/fair/public store. Following Table 2.18 gives the distribution of the number of GN Divisions when facility is available within the GN Division for each DS Division.

**Table 2.18 Number of Grama Niladhari (GN) Divisions where local government facilities are available within Grama Niladhari (GN) Division and by Divisional Secretariat (DS) Division**

District and DS Division	Number of GN Divisions having the local government facilities						
	Total No. of GN Divisions	Public play ground	Children park	Praja Shalawa	Public Library/ Reading Room	Cemetery	Market place/ Fair/Public Store
<b>Puttalam District</b>	<b>548</b>	<b>211</b>	<b>45</b>	<b>444</b>	<b>97</b>	<b>356</b>	<b>237</b>
Kalpitiya	31	14	2	13	12	23	10
Vanathawilluwa	17	8	2	17	3	15	11
Karuwalagaswewa	26	11	3	23	6	21	10
Nawagattegama	19	10	-	19	3	16	3
Puttalam	22	13	8	18	11	14	14
Mundel	31	22	3	26	10	26	14
Mahakumbukkadawala	25	5	1	25	1	19	1
Anamaduwa	35	12	3	33	1	30	10
Pallama	18	5	-	16	2	16	11
Arachchikattuwa	33	17	5	31	3	25	13
Chilaw	49	21	5	42	6	28	24
Madampe	49	17	1	40	7	27	15
Mahawewa	47	16	1	33	6	25	40
Nattandiya	47	10	6	35	12	24	19
Wennappuwa	52	13	5	33	6	16	21
Dankotuwa	47	17	-	40	8	31	21

Minimum Distance to access facilities provided by Local Government (When the facility is not available within Grama Niladhari (GN) Division)

**Table 2.19 Number of Grama Niladhari (GN) Divisions by minimum distance to access public playground and by Divisional Secretariat (DS) Division**

District and DS Division	Total GN Divisions (public playground not available within)	Number of GN Divisions by minimum distance to access public playground			Total No. of GN Divisions
		2 km or less	More than 2 km and less than 5 km	5 km or more	
<b>Puttalam District</b>	<b>337</b>	<b>125</b>	<b>103</b>	<b>109</b>	<b>548</b>
Kalpitiya	17	5	3	9	31
Vanathawilluwa	9	-	2	7	17
Karuwalagaswewa	15	4	2	9	26
Nawagattegama	9	4	1	4	19
Puttalam	9	3	4	2	22
Mundel	9	4	3	2	31
Mahakumbukkadawala	20	1	5	14	25
Anamaduwa	23	1	11	11	35
Pallama	13	1	5	7	18
Arachchikattuwa	16	2	4	10	33
Chilaw	28	11	9	8	49
Madampe	32	13	14	5	49
Mahawewa	31	20	10	1	47
Nattandiya	37	13	9	15	47
Wennappuwa	39	26	12	1	52
Dankotuwa	30	17	9	4	47

In 337 GN Divisions public play ground is not available within the GN Division. One hundred - nine GN Divisions have to go 5 km or more to get this facility. The distribution differs across DS Divisions and gives in above Table 2.19.

**Table 2.20 Number of Grama Niladhari (GN) Divisions by minimum distance to access children park and by Divisional Secretariat (DS) Division**

District and DS Division	Total GN Divisions (children park not available within)	Number of GN Divisions by minimum distance to access children park			Total No. of GN Divisions
		2 km or less	More than 2 km and less than 5 km	5 km or more	
<b>Puttalam District</b>	<b>503</b>	<b>62</b>	<b>96</b>	<b>345</b>	<b>548</b>
Kalpitiya	29	2	4	23	<b>31</b>
Vanathawilluwa	15	2	1	12	<b>17</b>
Karuwalagaswewa	23	1	-	22	<b>26</b>
Nawagattegama	19	-	-	19	<b>19</b>
Puttalam	14	6	1	7	<b>22</b>
Mundel	28	2	5	21	<b>31</b>
Mahakumbukkadawala	24	-	2	22	<b>25</b>
Anamaduwa	32	1	7	24	<b>35</b>
Pallama	18	1	2	15	<b>18</b>
Arachchikattuwa	28	2	4	22	<b>33</b>
Chilaw	44	5	10	29	<b>49</b>
Madampe	48	7	11	30	<b>49</b>
Mahawewa	46	9	15	22	<b>47</b>
Nattandiya	41	10	16	15	<b>47</b>
Wennappuwa	47	11	11	25	<b>52</b>
Dankotuwa	47	3	7	37	<b>47</b>

Out of 548 GN Divisions 503 do not have children park within the division. However, 158 GN Divisions have access the facility within less than 5 km. In most DS Divisions significant number of GN Divisions reported the facility is 5 km or more away (Table 2.20).

**Table 2.21 Number of Grama Niladhari (GN) Divisions by minimum distance to access Praja Shaalawa and by Divisional Secretariat (DS) Division**

District and DS Division	Total GN Divisions (Praja Shaalawa not available within)	Number of GN Divisions by minimum distance to access Praja Shaalawa			Total No. of GN Divisions
		2 km or less	More than 2 km and less than 5 km	5 km or more	
<b>Puttalam District</b>	<b>104</b>	<b>56</b>	<b>28</b>	<b>20</b>	<b>548</b>
Kalpitiya	18	4	6	8	31
Vanathawilluwa	-	-	-	-	17
Karuwalagaswewa	3	1	1	1	26
Nawagattegama	-	-	-	-	19
Puttalam	4	3	1	-	22
Mundel	5	2	1	2	31
Mahakumbukkadawala	-	-	-	-	25
Anamaduwa	2	1	1	-	35
Pallama	2	-	1	1	18
Arachchikattuwa	2	-	-	2	33
Chilaw	7	5	2	-	49
Madampe	9	8	-	1	49
Mahawewa	14	7	7	-	47
Nattandiya	12	6	3	3	47
Wennappuwa	19	14	3	2	52
Dankotuwa	7	5	2	-	47
Kolonna	2	-	1	1	29

In 104 GN Divisions Praja Shaalawa is not available within the GN Division. Twenty GN Divisions have to go 5km or more to get this facility. The distribution differs across DS Divisions and gives in above Table 2.21.



**Table 2.22 Number of Grama Niladhari (GN) Divisions by minimum distance to access Public Library/Reading Room and by Divisional Secretariat (DS) Division**

District and DS Division	Total GN Divisions (Public Library/Reading Room not available within)	Number of GN Divisions by minimum distance to access Public Library/Reading Room			Total No. of GN Divisions
		2 km or less	More than 2 km and less than 5 km	5 km or more	
<b>Puttalam District</b>	<b>451</b>	<b>141</b>	<b>141</b>	<b>169</b>	<b>548</b>
Kalpitiya	19	4	4	11	<b>31</b>
Vanathawilluwa	14	-	5	9	<b>17</b>
Karuwalagaswewa	20	5	4	11	<b>26</b>
Nawagattegama	16	2	2	12	<b>19</b>
Puttalam	11	5	4	2	<b>22</b>
Mundel	21	7	4	10	<b>31</b>
Mahakumbukkadawala	24	1	3	20	<b>25</b>
Anamaduwa	34	3	6	25	<b>35</b>
Pallama	16	2	3	11	<b>18</b>
Arachchikattuwa	30	3	6	21	<b>33</b>
Chilaw	43	14	21	8	<b>49</b>
Madampe	42	16	23	3	<b>49</b>
Mahawewa	41	21	14	6	<b>47</b>
Nattandiya	35	21	10	4	<b>47</b>
Wennappuwa	46	21	18	7	<b>52</b>
Dankotuwa	39	16	14	9	<b>47</b>

Out of 548 GN Divisions 451 do not have a public library/reading room within the division. However, 282 GN Divisions have access the facility within less than 5 km. In eight DS Divisions (50%) significant number of GN Divisions reported the facility is 5 km or more away (Table 2.22).

**Table 2.23 Number of Grama Niladhari (GN) Divisions by minimum distance to access Cemetery and by Divisional Secretariat (DS) Division**

District and DS Division	Total GN Divisions (Cemetery not available within)	Number of GN Divisions by minimum distance to access cemetery			Total No. of GN Divisions
		2 km or less	More than 2 km and less than 5 km	5 km or more	
<b>Puttalam District</b>	<b>192</b>	<b>127</b>	<b>50</b>	<b>15</b>	<b>548</b>
Kalpitiya	8	2	4	2	31
Vanathawilluwa	2	-	2	-	17
Karuwalagaswewa	5	2	2	1	26
Nawagattegama	3	1	2	-	19
Puttalam	8	6	-	2	22
Mundel	5	3	2	-	31
Mahakumbukkadawala	6	2	4	-	25
Anamaduwa	5	3	2	-	35
Pallama	2	1	1	-	18
Arachchikattuwa	8	5	3	-	33
Chilaw	21	14	5	2	49
Madampe	22	17	5	-	49
Mahawewa	22	19	3	-	47
Nattandiya	23	12	7	4	47
Wennappuwa	36	28	5	3	52
Dankotuwa	16	12	3	1	47

Out of 548 GN Divisions 192 do not have a cemetery within the division. Fifteen GN Divisions reported 5 km or more to access a cemetery.

**Table 2.24 Number of Grama Niladhari (GN) Divisions by minimum distance to Marketplace/Fair/Public Store and by Divisional Secretariat (DS) Division**

Facility, District and DS Division	Total GN Divisions (to Market place/Fair/Public Store not available within)	Number of GN Divisions by minimum distance to access to Market place/fair/public store			Total No. of GN Divisions
		2 km or less	More than 2 km and less than 5 km	5 km or more	
<b>Puttalam District</b>	<b>311</b>	<b>104</b>	<b>105</b>	<b>102</b>	<b>548</b>
Kalpitiya	21	5	3	13	<b>31</b>
Vanathawilluwa	6	2	2	2	<b>17</b>
Karuwalagaswewa	16	2	2	12	<b>26</b>
Nawagattegama	16	1	5	10	<b>19</b>
Puttalam	8	1	4	3	<b>22</b>
Mundel	17	2	7	8	<b>31</b>
Mahakumbukkadawala	24	-	8	16	<b>25</b>
Anamaduwa	25	3	9	13	<b>35</b>
Pallama	7	-	5	2	<b>18</b>
Arachchikattuwa	20	6	10	4	<b>33</b>
Chilaw	25	12	10	3	<b>49</b>
Madampe	34	17	13	4	<b>49</b>
Mahawewa	7	2	5	-	<b>47</b>
Nattandiya	28	13	9	6	<b>47</b>
Wennappuwa	31	22	9	-	<b>52</b>
Dankotuwa	26	16	4	6	<b>47</b>

## 2.6 Other Facilities

Availability of other facilities such as branch of government or private banks, Filling stations, Police stations, DS office and Local government offices within a Grama Niladhari (GN) Division

**Table 2.25 Number of Grama Niladhari (GN) Divisions where other facilities are available within Grama Niladhari (GN) Division by Divisional Secretariat (DS) Division**

District and DS Division	Number of GN Division by type of Facility					
	Total No. of GN Divisions	Branch of government or private bank	Filling station	Police station	DS office	Local government office
<b>Puttalam District</b>	<b>548</b>	<b>183</b>	<b>61</b>	<b>19</b>	<b>16</b>	<b>21</b>
Kalpitiya	31	10	6	2	1	1
Vanathawilluwa	17	4	2	1	1	2
Karuwalagaswewa	26	6	2	2	1	1
Nawagattegama	19	5	1	1	1	1
Puttalam	22	10	4	1	1	2
Mundel	31	11	4	2	1	2
Mahakumbukkadawala	25	6	1	1	1	-
Anamaduwa	35	9	2	1	1	1
Pallama	18	6	1	1	1	-
Arachchikattuwa	33	12	3	1	1	1
Chilaw	49	20	9	1	1	3
Madampe	49	13	4	1	1	2
Mahawewa	47	21	4	1	1	-
Nattandiya	47	10	6	1	1	1
Wennappuwa	52	22	7	1	1	2
Dankotuwa	47	18	5	1	1	2

As given in the Table 2.25 out of 548 total GN Divisions 183 GN Divisions have a branch of government or private bank within the GN Division. 61 GN Divisions reported having filling station within and 19 GN Divisions have police station within. The Divisional Secretariat office situates in one GN Division hence 16 GN Divisions have DS office within. Twenty-one GN Divisions report having local government offices or branches within that.

Minimum Distance to access branch of government or private banks, Filling stations, Police stations, DS offices and Local government office (When the facility is not available within Grama Niladhari (GN) Division)

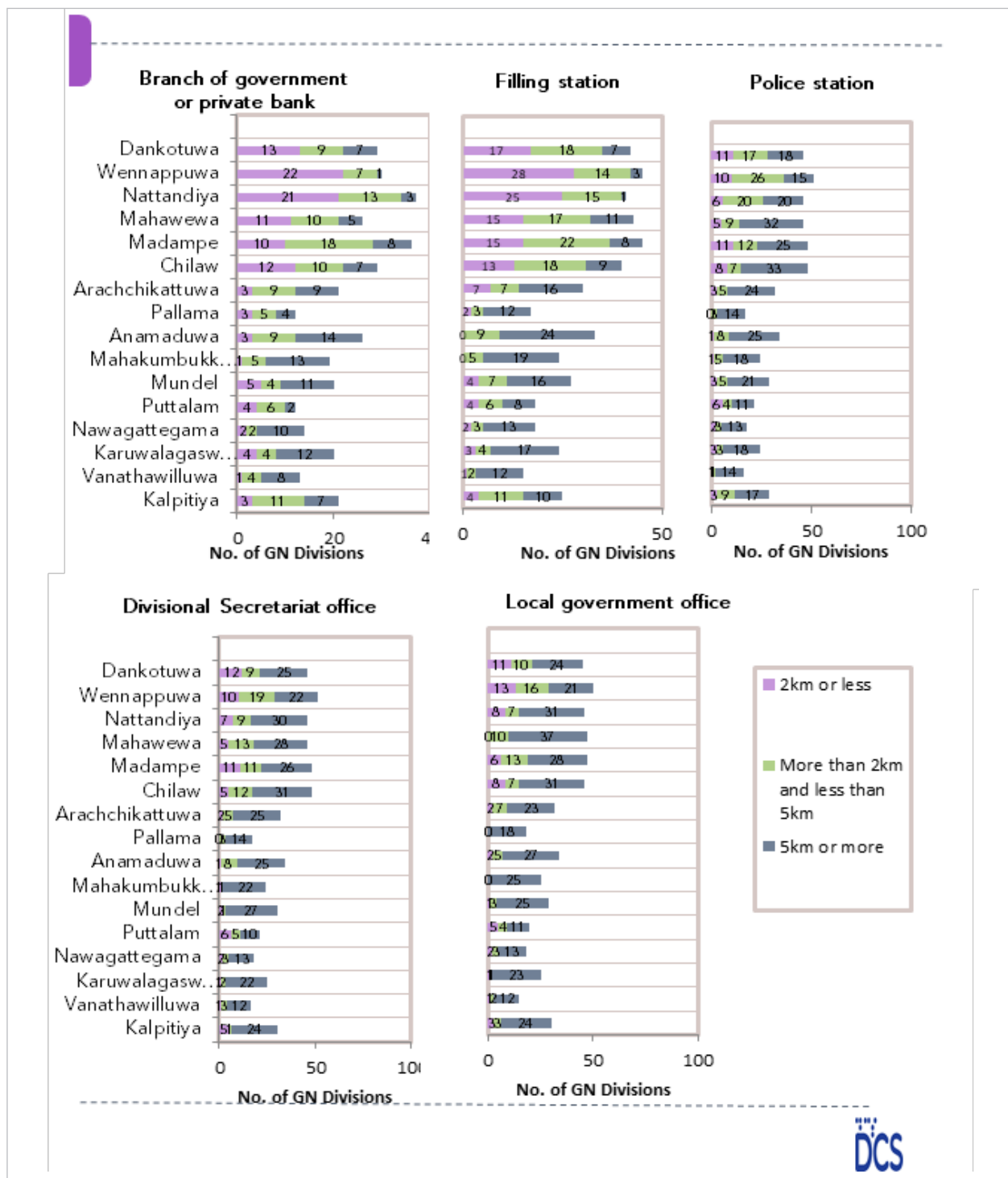


Figure 2.3 Number of Grama Niladhari Divisions by minimum distance to access other facility and by Divisional Secretariat (DS) Division

The Figure 2.3 gives the distribution of GN Divisions by the minimum distance to access other facility when the facility is not available within the GN Division. Separate figures are drawn for each facility by minimum distance at access and DS Division.

## Availability of solid waste disposal system provided by local authorities in Grama Niladhari Division

**Table 2.26 Number of Grama Niladhari (GN) Divisions in which a solid waste disposal system is available by Divisional Secretariat (DS) Division**

District and DS Division	Total GN Divisions	Availability Solid Waste Disposal System	
		Available	Not available
<b>Puttalam District</b>	<b>548</b>	<b>172</b>	<b>376</b>
Kalpitiya	31	5	26
Vanathawilluwa	17	3	14
Karuwalagaswewa	26	6	20
Nawagattegama	19	3	16
Puttalam	22	10	12
Mundel	31	7	24
Mahakumbukkadawala	25	-	25
Anamaduwa	35	1	34
Pallama	18	1	17
Arachchikattuwa	33	11	22
Chilaw	49	20	29
Madampe	49	9	40
Mahawewa	47	28	19
Nattandiya	47	19	28
Wennappuwa	52	34	18
Dankotuwa	47	15	32

Solid waste disposal system is provided by the local authorities in general however, this facility is not available in all administrative divisions. According to the Table 2.26 in 172 GN Divisions this facility is available. A considerable number of GN Divisions in all DS divisions reported not having the facility. In Anamaduwa and Pallama DS Division this facility is available only in 1 GN Divisions out of total. (35 and 18).

Availability of pipe borne water from national water supply or community base organization in Grama Niladhari Divisions

**Table 2.27 Number of Grama Niladhari (GN) Divisions in which a pipe borne water is available by Divisional Secretariat (DS) Division**

District and DS Division	Total GN Divisions	Pipe borne water from National water supply or community base organization	
		Available	Not available
<b>Puttalam District</b>	<b>548</b>	<b>329</b>	<b>219</b>
Kalpitiya	31	15	16
Vanathawilluwa	17	15	2
Karuwalagaswewa	26	23	3
Nawagattegama	19	18	1
Puttalam	22	20	2
Mundel	31	14	17
Mahakumbukkadawala	25	18	7
Anamaduwa	35	29	6
Pallama	18	11	7
Arachchikattuwa	33	15	18
Chilaw	49	34	15
Madampe	49	29	20
Mahawewa	47	25	22
Nattandiya	47	17	30
Wennappuwa	52	33	19
Dankotuwa	47	13	34

Pipe borne water is mainly supplied by the National Water Supply and Drainage Board or community-based organizations. In Puttalam only 219 GN Divisions reported not having Pipe borne water from National water supply or community base organization (Table 2.27).

## Availability of Regional hydroelectric power stations/other small power plants

**Table 2.28 Number of Grama Niladhari (GN) Divisions in which a regional hydroelectric power stations/other small power plants are available by Divisional Secretariat (DS) Division**

District and DS Division	Total GN Divisions	Regional hydroelectric power stations/ other small power plants	
		Available	Not available
<b>Puttlam District</b>	<b>548</b>	<b>10</b>	<b>538</b>
Kalpitiya	31	6	25
Vanathawilluwa	17	-	17
Karuwalagaswewa	26	-	26
Nawagattegama	19	-	19
Puttalam	22	3	19
Mundel	31	-	31
Mahakumbukkadawala	25	-	25
Anamaduwa	35	-	35
Pallama	18	-	18
Arachchikattuwa	33	-	33
Chilaw	49	-	49
Madampe	49	-	49
Mahawewa	47	-	47
Nattandiya	47	-	47
Wennappuwa	52	-	52
Dankotuwa	47	1	46

Table 2.28 shows the availability of regional hydroelectric power stations/other small power plants within GN Divisions. This facility is not common and only 10 GN Divisions reported having the facility.



### 3. Threats spread over the Grama Niladhari (GN) Division

#### 3.1 Prevalence of Drugs as a menace in the Grama Niladhari (GN) Division

**Table 3.1 Number of Grama Niladhari (GN) Divisions where prevalence drugs as a menace by Divisional Secretariat (DS) Division**

District and DS Division	Total GN Divisions	Prevalence of Drugs as a menace (Number of GN Division)	
		Yes	No
<b>Puttalam District</b>	<b>548</b>	<b>281</b>	<b>267</b>
Kalpitiya	31	21	10
Vanathawilluwa	17	10	7
Karuwalagaswewa	26	13	13
Nawagattegama	19	9	10
Puttalam	22	18	4
Mundel	31	19	12
Mahakumbukkadawala	25	10	15
Anamaduwa	35	22	13
Pallama	18	15	3
Arachchikattuwa	33	14	19
Chilaw	49	23	26
Madampe	49	23	26
Mahawewa	47	24	23
Nattandiya	47	17	30
Wennappuwa	52	24	28
Dankotuwa	47	19	28

Table 3.1 shows the Prevalence of drugs as a menace in the GN divisions. Out of 548 GN Divisions 281 reported prevailing drug as a menace in the division. In all DS Divisions considerable number of GN Divisions reported having this condition.

### 3.2 Prevalence of Alcohol as a menace in the Grama Niladhari (GN) Division

**Table 3.2 Number of Grama Niladhari (GN) Divisions where prevalence alcohol as a menace by Divisional Secretariat (DS) Division**

District and DS Division	Total GN Divisions	Prevalence of Alcohol as a menace (Number of GN Division)	
		Yes	No
<b>Puttlam District</b>	<b>548</b>	<b>308</b>	<b>240</b>
Kalpitiya	31	16	15
Vanathawilluwa	17	11	6
Karuwalagaswewa	26	18	8
Nawagattegama	19	9	10
Puttalam	22	13	9
Mundel	31	21	10
Mahakumbukkadawala	25	16	9
Anamaduwa	35	27	8
Pallama	18	15	3
Arachchikattuwa	33	19	14
Chilaw	49	28	21
Madampe	49	27	22
Mahawewa	47	17	30
Nattandiya	47	18	29
Wennappuwa	52	34	18
Dankotuwa	47	19	28

Prevalence of alcohol as a menace in GN Divisions is given in above Table 3.2. Considerable number of GN Divisions reported having this problem within the GN Division.

## 4. Availability of Traditional Handicraft Industries

**Table 4.1 Number of Grama Niladhari (GN) Divisions with available Traditional Handicraft Industries by Divisional Secretariat (DS) Division**

District and DS Division	Number of GN Divisions by type of traditional handicraft industries												
	1	2	3	4	5	6	7	8	9	10	11	12	13
<b>Puttalam District</b>	<b>106</b>	<b>18</b>	<b>27</b>	<b>19</b>	<b>1</b>	<b>6</b>	<b>2</b>	<b>193</b>	<b>78</b>	<b>3</b>	<b>150</b>	<b>48</b>	<b>187</b>
Kalpitiya	-	1	-	-	-	1	-	11	4	-	9	4	16
Vanathawilluwa	-	1	-	-	-	-	-	6	4	-	-	2	9
Karuwalagaswewa	3	-	-	1	-	1	-	11	6	-	2	8	8
Nawagattegama	6	-	2	-	-	1	-	11	3	-	1	2	4
Puttalam	2	-	2	2	-	-	-	11	1	-	4	2	8
Mundel	3	-	1	3	-	1	-	7	1	-	9	1	14
Mahakumbukkadawala	7	-	1	-	-	-	-	12	5	-	9	1	7
Anamaduwa	15	1	7	4	-	-	-	23	8	-	8	-	6
Pallama	6	-	-	-	-	1	-	12	6	1	8	2	2
Arachchikattuwa	8	-	3	-	-	-	-	7	5	-	7	1	13
Chilaw	2	4	1	4	1	1	-	7	7	1	17	2	21
Madampe	3	3	1	-	-	-	-	12	4	-	22	5	15
Mahawewa	7	6	5	2	-	-	-	17	11	-	16	8	15
Nattandiya	7	1	2	1	-	-	1	14	7	-	7	4	17
Wennappuwa	15	-	2	-	-	-	1	10	4	-	17	3	22
Dankotuwa	22	1	-	2	-	-	-	22	2	1	14	3	10

### Type of traditional handicraft industries

1. Clay industry
2. Cane and Bamboo based Industry
3. Metal handicrafts
4. Jewellery making industries
5. Masks and puppet industries
6. Dumbara patterns and fibber green leaf creations
7. Lace industries
8. Wood industries
9. Textile and textile handicrafts industries
10. The musical instruments industries
11. Coconut/kittul/sesame/palmyra based industries
12. Other
13. No traditional industries

The above Table 4.1 gives the number of GN Divisions with different traditional and handicraft industries by DS Division. In Puttalam district 187 GN Divisions reported not having traditional handicrafts in that GN Division. Highest number of GN Divisions reported Wood industries and Coconut/kittul/sesame/palmyra based industries is in second place.

## 5. Disasters faced in last 10 years

**Table 5.1 Number of Grama Niladhari (GN) Divisions by type of the disaster and by Divisional Secretariat (DS) Division**

District and DS Division	Type of the Disaster															
	1	2	3	4	5	6	7	8	9	10	11	12	13	14	15	16
<b>Puttalam District</b>	<b>345</b>	<b>2</b>	<b>4</b>	<b>203</b>	<b>72</b>	<b>285</b>	<b>2</b>	<b>106</b>	<b>92</b>	<b>45</b>	<b>79</b>	<b>6</b>	<b>75</b>	<b>36</b>	<b>23</b>	<b>45</b>
Kalpitiya	23	-	-	16	5	6	-	-	1	3	1	2	2	4	3	2
Vanathawilluwa	11	-	-	14	8	14	-	8	11	6	1	-	2	1	-	-
Karuwalagaswewa	13	-	-	19	8	25	-	23	11	7	8	-	-	1	-	-
Nawagattegama	14	-	-	12	9	18	-	16	13	2	7	-	4	-	-	-
Puttalam	19	2	-	14	5	12	-	7	6	5	7	1	2	7	-	1
Mundel	28	-	-	14	2	14	-	1	4	2	4	-	5	2	-	-
Mahakumbukkadawala	7	-	-	13	2	25	-	20	13	1	2	-	1	1	-	-
Anamaduwa	12	-	-	22	8	27	-	23	13	5	7	2	4	3	-	2
Pallama	10	-	-	10	4	17	-	7	5	1	2	-	3	1	1	-
Arachchikattuwa	30	-	-	12	2	24	1	1	8	2	9	-	6	1	1	-
Chilaw	29	-	1	14	3	18	-	-	1	-	4	-	7	-	1	8
Madampe	26	-	-	7	2	19	-	-	2	1	8	-	10	3	-	7
Mahawewa	31	-	-	9	1	11	-	-	3	1	2	-	1	-	-	11
Nattandiya	38	-	1	13	3	17	-	-	-	4	10	-	6	3	6	3
Wennappuwa	37	-	1	6	3	7	1	-	1	4	4	-	3	6	9	8
Dankotuwa	17	-	1	8	7	31	-	-	-	1	3	1	19	3	2	3

### Type of the Disaster

- |                                    |  |
|------------------------------------|--|
| 1. Floods                          | 9. Damage caused by other wild animals   |
| 2. Landslides                      | 10. Fires  |
| 3. Candle crashes                  | 11. Canal over flooding  |
| 4. Storms/hurricanes               | 12. Sinking/building cracks/earthquakes  |
| 5. Lightning struck                | 13. Drying of water springs  |
| 6. Drought                         | 14. Noise pollution/Air pollution/Water pollution due to industrial/project implementation |
| 7. Rolling stones                  | 15. Other  |
| 8. Damage caused by wild elephants | 16. No Disaster  |

A GN Division may have experienced different type of disasters during the period of 10 years before the data collection in 2020. The above Table 5.1 indicates aggregated statistics for DS Division level and one GN Division may have faced more than one disaster therefore total does not equal to 548. Majority of GN Divisions reported Flood, Drought, storms/hurricanes,struct.

## 6. Information of economic activities

### 6.1 Major economic activities involved

**Table 6.1 Number of Grama Niladhari (GN) Divisions by type of economic activities involved and by Divisional Secretariat (DS) Division**

District and DS Division	Number of Grama Niladhari (GN) Divisions by type of economic activity			
	Crop production	Livestock	Fisheries industry	Non-agricultural economic activity
<b>Puttalam District</b>	<b>313</b>	<b>217</b>	<b>117</b>	<b>358</b>
Kalpitiya	21	14	24	10
Vanathawilluwa	13	13	7	5
Karuwalagaswewa	26	22	12	17
Nawagattegama	19	8	-	4
Puttalam	12	10	7	18
Mundel	20	11	11	18
Mahakumbukkadawala	24	14	2	8
Anamaduwa	34	23	4	13
Pallama	18	18	1	18
Arachchikattuwa	29	20	9	17
Chilaw	23	15	16	26
Madampe	12	12	2	45
Mahawewa	12	6	9	39
Nattandiya	23	17	5	33
Wennappuwa	4	7	8	47
Dankotuwa	23	7	-	40

The Table 6.1 gives the aggregated results of the reported major economic activities involved in GN Division, one GN Division may engage in few economic activities. The majority of GN Divisions in Puttalam reported involving in non-agricultural economic activities. Kalpitiya DS Division reported Fisheries as their major economic activity

## 6.2 Information of major Irrigation Schemes used for Paddy and Other Crops

**Table 6.2 Number of Grama Niladhari (GN) Divisions by type of Irrigation scheme using for paddy cultivation and other crops by Divisional Secretariat (DS) Division**

District and DS Division	Total GN Divisions	Number of Grama Niladhari Divisions by type of Irrigation scheme using for paddy cultivation and other crops					Not relevant
		Major	Minor	Rain fed	Other		
<b>Puttlam District</b>	<b>548</b>	<b>62</b>	<b>202</b>	<b>89</b>	<b>32</b>	<b>163</b>	
Kalpitiya	31	-	-	-	21	10	
Vanathawilluwa	17	2	8	1	1	5	
Karuwalagaswewa	26	11	13	2	-	-	
Nawagattegama	19	10	7	2	-	-	
Puttalam	22	1	7	3	-	11	
Mundel	31	2	8	4	5	12	
Mahakumbukkadawala	25	5	16	4	-	-	
Anamaduwa	35	10	24	1	-	-	
Pallama	18	-	14	3	1	-	
Arachchikattuwa	33	5	19	5	-	4	
Chilaw	49	8	12	6	2	21	
Madampe	49	1	21	12	1	14	
Mahawewa	47	3	17	4	-	23	
Nattandiya	47	4	13	12	-	18	
Wennappuwa	52	-	5	8	1	38	
Dankotuwa	47	-	18	22	-	7	

Majority of GN Divisions uses Minor as the irrigation scheme for paddy and other crop cultivation in Puttalam District. Further for 163 GN Divisions type of irrigation scheme is not relevant in those GN Divisions (Table 6.2).

### 6.3 Information of abandoned government reservations can be cultivated.

**Table 6.3 Number of Grama Niladhari (GN) Divisions having government reservations which can be cultivated by Divisional Secretariat (DS) Division**

District and DS Division	Total GN Divisions	Number of Grama Niladhari (GN) Divisions having government reservations which can be cultivated by available land area (Acres)					
		No such land	5 or less	Above 5 and 10 or less	Above 10 and 15 or less	Above 15 and 20 or less	Above 20
<b>Puttalam District</b>	<b>548</b>	<b>435</b>	<b>34</b>	<b>19</b>	<b>7</b>	<b>4</b>	<b>49</b>
Kalpitiya	31	21	3	2	1	-	4
Vanathawilluwa	17	11	1	1	-	-	4
Karuwalagaswewa	26	10	2	4	1	1	8
Nawagattegama	19	9	2	-	2	-	6
Puttalam	22	16	1	2	-	-	3
Mundel	31	27	1	1	-	-	2
Mahakumbukkadawala	25	10	3	3	-	-	9
Anamaduwa	35	27	1	1	1	1	4
Pallama	18	10	5	1	-	-	2
Arachchikattuwa	33	24	2	2	1	1	3
Chilaw	49	48	1	-	-	-	-
Madampe	49	42	4	1	-	-	2
Mahawewa	47	42	1	1	-	1	2
Nattandiya	47	44	2	-	1	-	-
Wennappuwa	52	50	2	-	-	-	-
Dankotuwa	47	44	3	-	-	-	-

As given in the Table 6.3 out of 548 GN Divisions 435 do not have abundant government reservations which can be cultivated in Puttalam district. 49 GN Divisions from 14 DS divisions reported GN Divisions where there are above 20 acres abandoned government reservations.

## 6.4 Availability of Supportive Centres/Institutions for Agricultural, Live-stock & Fisheries activities

Supportive centres/institutes are identified as the places which support agricultural and fisheries farmers to buy inputs and sell their outputs.

Availability of Agriculture related supportive centres/Institutions within Grama Niladhari (GN) Divisions

**Table 6.4 Number of GN Divisions in which supportive centres/Institutions for Agriculture are available by Divisional Secretariat Division**

District and DS Division	Number of GN Divisions in which supportive centres/Institutions for Agriculture are available by type of institute								
	1	2	3	4	5	6	7	8	9
<b>Puttalam District</b>	<b>48</b>	<b>19</b>	<b>24</b>	<b>16</b>	<b>118</b>	<b>25</b>	<b>65</b>	<b>48</b>	<b>79</b>
Kalpitiya	3	-	-	-	4	3	8	7	10
Vanathawilluwa	-	-	-	1	-	-	3	-	1
Karuwalagaswewa	5	4	4	3	6	3	3	6	6
Nawagattegama	-	1	4	-	4	-	3	1	2
Puttalam	2	-	-	-	4	-	1	1	2
Mundel	-	1	-	-	6	3	2	1	7
Mahakumbukkadawala	2	1	-	-	4	-	2	2	3
Anamaduwa	-	2	1	6	7	1	4	-	6
Pallama	2	1	1	-	-	1	1	2	2
Arachchikattuwa	3	1	2	2	9	1	5	4	4
Chilaw	3	2	-	-	9	2	10	4	5
Madampe	1	2	2	2	11	3	1	3	7
Mahawewa	7	-	-	-	10	1	10	4	6
Nattandiya	9	1	1	1	18	4	3	7	6
Wennappuwa	4	-	-	1	11	2	5	4	5
Dankotuwa	7	3	-	-	15	1	4	2	7

### Type of Agricultural centres/Institutions

- |                                     |   |
|-------------------------------------|---|
| 1. Market for selling agro products | 6. Purchasing centers of agro products    |
| 2. Seed paddy sales center          | 7. Agricultural credit facility institute |
| 3. Paddy purchasing center          | 8. Agro equipment selling center          |
| 4. Paddy storages                   | 9. Fertilizer sales centers               |
| 5. Nursery                          |   |

One GN Division may have more than one type of supporting institute, when the Puttalam district is considered highest number of GN Divisions reported having Nursery (Plants & seeds) institutes within the GN Division. Paddy purchasing centres and Paddy storages are reported minimum (Table 6.4).



## Number of Agriculture related supportive centres/Institutions available by DS Divisions

**Table 6.5 Number of Agriculture related centres/institutions by type of centre/institution and by Divisional Secretariat Division**

District and DS Division	Type of Agricultural centres/Institutions (number of centres/Institutions)								
	1	2	3	4	5	6	7	8	9
<b>Puttalam District</b>	<b>103</b>	<b>22</b>	<b>34</b>	<b>19</b>	<b>184</b>	<b>30</b>	<b>94</b>	<b>74</b>	<b>105</b>
Kalpitiya	3	-	-	-	6	4	13	14	17
Vanathawilluwa	-	-	-	1	-	-	3	-	1
Karuwalagaswewa	17	4	6	3	8	4	5	8	9
Nawagattegama	-	1	6	-	5	-	4	2	2
Puttalam	12	-	-	-	5	-	1	1	3
Mundel	-	1	-	-	6	3	3	1	10
Mahakumbukkadawala	3	1	-	-	5	-	2	4	4
Anamaduwa	-	5	16	9	12	1	7	-	9
Pallama	5	1	1	-	-	1	2	2	3
Arachchikattuwa	4	1	2	2	15	1	7	4	4
Chilaw	3	2	-	-	12	2	18	5	6
Madampe	2	2	2	2	13	3	1	3	8
Mahawewa	14	-	-	-	15	2	11	6	8
Nattandiya	14	1	1	1	46	5	3	7	6
Wennappuwa	5	-	-	1	17	3	8	15	7
Dankotuwa	21	3	-	-	19	1	6	2	8

**Type of Agricultural centres/Institutions**

1. Market for selling agro products
2. Seed Paddy Sales center
3. Paddy purchasing center
4. Paddy storages
5. Nursery
6. Purchasing centers of Agro products
7. Agricultural Credit Facility Institute
8. Agro Equipment selling center
9. Fertilizer Sales centers

## Availability of Livestock & fisheries supportive centres/institutions within Grama Niladhari (GN) Divisions

**Table 6.6 Number of GN Divisions in which supportive centres/Institutions for Livestock & fisheries are available by Divisional Secretariat Division**

District and DS Division	Number of GN Divisions in which supportive centres/Institutions for Livestock & fisheries are available by type of institute									
	1	2	3	4	5	6	7	8	9	10
<b>Puttlam District</b>	<b>121</b>	<b>12</b>	<b>18</b>	<b>67</b>	<b>98</b>	<b>79</b>	<b>37</b>	<b>41</b>	<b>168</b>	<b>14</b>
Kalpitiya	-	-	1	16	16	12	11	2	16	1
Vanathawilluwa	6	-	-	4	4	3	3	3	4	-
Karuwalagaswewa	13	-	1	4	6	-	-	3	4	2
Nawagattegama	8	2	1	-	1	-	-	-	-	-
Puttalam	3	2	1	5	8	6	3	3	9	1
Mundel	3	1	1	4	11	3	5	3	17	1
Mahakumbukkadawala	12	-	1	-	-	-	-	-	-	-
Anamaduwa	14	3	1	3	2	-	-	-	-	-
Pallama	13	-	1	-	3	1	-	3	8	1
Arachchikattuwa	17	1	1	4	5	6	2	2	13	1
Chilaw	12	-	1	8	6	1	3	3	18	1
Madampe	5	-	1	1	1	3	-	3	11	1
Mahawewa	3	-	2	6	13	17	5	4	13	-
Nattandiya	7	2	3	4	6	9	1	4	13	3
Wennappuwa	1	-	1	8	11	11	4	7	27	2
Dankotuwa	4	1	1	-	5	7	-	1	15	-

### Livestock & fisheries centers

- |                                   |                                |
|-----------------------------------|--------------------------------|
| 1. Milk Collection center         | 6. Dry fish markets            |
| 2. Milk freezing center           | 7. Dry fish production centers |
| 3. Veterinary center              | 8. Slaughter houses            |
| 4. Fish landing/collecting center | 9. Meat markets                |
| 5. Fish markets                   | 10. Other                      |

One GN Division may have more than one type of supporting institute, when the Puttalam district is considered highest number of GN Divisions reported having Meat markets and Milk Collection centres within the GN Division. (Table 6.4).

## Number of Livestock &amp; fisheries centres by DS Division

**Table 6.7 Number of Livestock & fisheries centres/institutions by type of centre/Institution and by Divisional Secretariat Division**

District and DS Division	Number of Livestock & fisheries centres/institutions by type of centre/Institution									
	1	2	3	4	5	6	7	8	9	10
<b>Puttalam District</b>	<b>159</b>	<b>13</b>	<b>19</b>	<b>252</b>	<b>360</b>	<b>260</b>	<b>220</b>	<b>58</b>	<b>419</b>	<b>152</b>
Kalpitiya	-	-	1	112	136	90	89	4	30	2
Vanathawilluwa	6	-	-	23	24	6	3	3	4	-
Karuwalagaswewa	16	-	1	4	7	-	-	3	4	2
Nawagattegama	10	2	1	-	1	-	-	-	-	-
Puttalam	3	2	1	17	47	28	13	6	34	129
Mundel	4	1	1	37	35	22	38	4	37	1
Mahakumbukkadawala	14	-	1	-	-	-	-	-	-	-
Anamaduwa	22	3	1	4	3	-	-	-	-	-
Pallama	23	-	1	-	3	1	-	4	11	1
Arachchikattuwa	22	1	1	8	10	12	13	2	23	1
Chilaw	15	-	1	10	7	1	31	3	24	4
Madampe	5	-	1	1	4	5	-	3	140	1
Mahawewa	4	-	3	22	45	54	27	11	30	-
Nattandiya	9	2	3	5	7	10	1	4	24	9
Wennappuwa	1	-	1	9	26	18	5	10	39	2
Dankotuwa	5	2	1	-	5	13	-	1	19	-

**Livestock & fisheries centers**

- |                                   |                                |
|-----------------------------------|--------------------------------|
| 1. Milk Collection center         | 6. Dry fish markets            |
| 2. Milk freezing center           | 7. Dry fish production centers |
| 3. Veterinary center              | 8. Slaughter houses            |
| 4. Fish landing/collecting center | 9. Meat markets                |
| 5. Fish markets                   | 10. Other                      |

In Puttalam district number of large markets are there mainly for wholesale on agricultural and fisheries products. The above Table 6.7 gives the numbers reported by GN Divisions and aggregated to DS Division .

## 7. Information of the places which provides basic facility

**Table 7.1 Number of places/institutes which provides basic facilities by Divisional Secretariat (DS) Division**

District and DS Division	Number of places/institutions by the type of Place/Institute												
	1	2	3	4	5	6	7	8	9	10	11	12	13
<b>Puttlam District</b>	<b>709</b>	<b>49</b>	<b>28</b>	<b>371</b>	<b>8</b>	<b>15</b>	<b>280</b>	<b>187</b>	<b>29</b>	14	22	17	299
Kalpitiya	79	1	3	45	2	-	19	23	5	2	-	-	16
Vanathawilluwa	18	1	1	12	-	-	7	6	2	1	-	1	4
Karuwalagaswewa	32	1	1	18	-	-	7	8	2	-	-	-	8
Nawagattegama	19	3	1	12	-	-	9	6	1	-	-	-	6
Puttalam	98	4	2	31	1	1	43	14	5	6	1	-	25
Mundel	64	-	1	36	2	2	14	21	2	-	1	-	23
Mahakumbukkadawala	25	3	-	15	-	-	1	7	1	-	1	-	8
Anamaduwa	51	3	1	29	-	-	10	11	2	-	-	1	13
Pallama	29	4	1	14	-	-	8	9	-	-	-	-	7
Arachchikattuwa	43	1	1	19	-	1	11	10	2	-	2	3	15
Chilaw	41	4	4	26	-	7	31	20	1	3	2	1	41
Madampe	37	5	1	21	1	-	17	6	2	-	-	1	24
Mahawewa	42	5	1	23	-	1	23	8	-	1	2	2	31
Nattandiya	49	9	3	27	-	-	32	15	1	-	6	3	18
Wennappuwa	38	3	4	22	2	3	17	13	1	1	5	3	33
Dankotuwa	44	2	3	21	-	-	31	10	2	-	2	2	27

### The Place/Institute which provides basic facility

- |  |   |
|--|---|
| 1. Pre-school/Early Childhood Development Centre         | 8. Maternity Clinic/Baby Clinic             |
| 2. Day Care Centres (Children)                           | 9. Government hospital                      |
| 3. A school or institute for children with special needs | 10. Private hospital                        |
| 4. Government/Semi-Government school                     | 11. Government or private children homes    |
| 5. Private school  | 12. Government or private elders' homes     |
| 6. International School                                  | 13. Branches of government or private banks |
| 7. Government or Private Dispensary (Western/Ayurvedic)  |   |

Puttalam District

District and DS Division	Number of places/institutions by the type of Place/Institute											
	14	15	16	17	18	19	20	21	22	23	24	25
<b>Puttalam District</b>	<b>378</b>	<b>98</b>	<b>344</b>	<b>322</b>	<b>76</b>	<b>287</b>	<b>26</b>	<b>89</b>	<b>199</b>	19	9	50
Kalpitiya	11	13	128	44	2	7	3	26	22	1	2	16
Vanathawilluwa	12	7	21	11	3	8	2	7	4	-	-	1
Karuwalagaswewa	27	-	-	11	5	24	-	-	3	1	-	-
Nawagattegama	24	-	-	1	-	13	-	-	-	-	-	-
Puttalam	19	16	96	30	8	14	4	5	12	1	-	19
Mundel	21	30	57	29	-	17	7	22	24	-	-	9
Mahakumbukkadawala	30	2	-	8	4	21	1	-	6	2	-	-
Anamaduwa	50	-	3	8	1	34	-	1	3	2	-	-
Pallama	22	-	8	9	2	21	-	10	9	-	-	1
Arachchikattuwa	21	7	1	17	8	19	2	1	16	1	-	-
Chilaw	26	15	10	33	13	19	2	6	24	4	3	1
Madampe	31	2	2	17	12	27	-	1	10	2	-	-
Mahawewa	21	2	-	25	4	13	1	-	13	1	1	-
Nattandiya	24	4	17	21	7	18	4	9	15	2	1	3
Wennappuwa	9	-	-	37	2	7	-	-	24	1	1	-
Dankotuwa	30	-	1	21	5	25	-	1	14	1	1	-

**The Place/Institute which provides basic facility**

14. Buddhist Temples	18. Other- religious places	22. Dhamma School (Catholic/Christian)
15. Hindu Temples	19. Dhamma School (Buddhist)	23. Piriven
16. Mosque	20. Dhamma School (Hindu)	24. Devsath hal
17. Catholic/Christian Churches	21. Dhamma School (Islam)	25. Madrasa schools

As given in Table 7.1 twenty-five basic facilities were considered, and each GN Division reported how many numbers of institutes are there within the division. In the above Table the aggregated information for each DS Division is given.

## 8. Information of Government beneficiaries

**Table 8.1 The Number of Government beneficiaries by type of Benefit and Divisional Secretariat (DS) Division**

District and DS Division	Number of government beneficiaries by type of benefit									
	1	2	3	4	5	6	7	8	9	10
<b>Puttlam District</b>	<b>63492</b>	<b>2198</b>	<b>15849</b>	<b>16804</b>	<b>2686</b>	<b>979</b>	<b>73</b>	<b>106</b>	<b>1218</b>	<b>362</b>
Kalpitiya	6022	273	728	1436	39	30	10	8	64	21
Vanathawilluwa	2649	93	281	428	25	43	8	1	14	6
Karuwalagaswewa	2795	136	559	1075	172	57	-	10	38	2
Nawagattegama	2614	107	431	491	74	102	-	7	40	24
Puttalam	5695	140	958	1264	11	65	7	19	96	115
Mundel	7261	137	809	1636	84	56	4	2	85	8
Mahakumbukkad-awala	2818	114	582	603	180	44	2	5	47	27
Anamaduwa	6092	111	999	811	189	156	6	23	70	7
Pallama	2564	129	563	553	77	66	3	7	43	15
Arachchikattuwa	2851	142	1198	1452	354	131	6	6	75	3
Chilaw	3267	121	1409	1588	227	71	5	5	106	18
Madampe	2804	102	1096	801	233	26	1	2	90	12
Mahawewa	2851	123	1608	1053	285	36	5	1	91	28
Nattandiya	3423	138	1672	1434	309	34	5	4	126	50
Wennappuwa	4815	145	1503	1131	72	27	6	2	104	7
Dankotuwa	4971	187	1453	1048	355	35	5	4	129	19
Kolonna	5868	200	1273	1074	92	37	4	3	73	3

### Government benefit

- |                                 |                     |
|---------------------------------|---------------------|
| 1. Samurdhi                     | 6. Kidney aids      |
| 2. Disability aids              | 7. Tuberculosis aid |
| 3. Elderly allowances           | 8. Thalassaemia aid |
| 4. Public assistance (Pin padi) | 9. Cancer aid       |
| 5. Farmers pension              | 10. Other aid       |

Ten types of government benefits were considered at the survey and collected the counts at GN Division level. The above Table 8.1 gives the aggregated number of beneficiaries at DS Division level. Among the beneficiary majority are "Samurdhi" receivers and "Tuberculosis aid" receivers are the lowest. Pallama DS Division has the lowest "Samurdhi" recipients while Mundel DS Division has the highest in that category.