



**Grama Niladhari Divisions Statistics - 2020**

# **Moneragala District**

Department of Census and Statistics  
Ministry of Economic Policies and Plan Implementation

ISBN 978-624-5919-26-0



**Department of Census & Statistics**

“Sankyana Mandiraya”

No. 306/71, Polduwa Road, Battaramulla

 [www.statistics.gov.lk](http://www.statistics.gov.lk)

 [info@statistics.gov.lk](mailto:info@statistics.gov.lk)

 +94 11 2147000

 +94 11 2147011

---

# Grama Niladhari Divisions Statistics - 2020

## Moneragala District

---

### Highlights

- ❏ Moneragala district consists with 11 Divisional Secretariat Divisions and 319 Grama Niladhari Divisions.
- ❏ 161,564 families are registered in election roll while highest percentage (13.1%) is reported from Wellawaya Divisional Secretariat Division and lowest (3.8%) is reported from Katharagama Divisional Secretariat Division.
- ❏ Every DS has at least one GN Division which has Government or private hospital within the division. Further, 69% of the Grama Niladhari Divisions (facility is not available within the Grama Niladhari Divisions) report 5 km or more distance to access the facility of Government or Private hospital.
- ❏ Twenty seven percent of the Grama Niadhari Divisions report that the facility of Government or private school which offers classes for A/L is available within the GN. The facility of Government or private school which offers classes for O/L or below grades is available within 64% of the Grama Niladhari Divisions.
- ❏ Solid Waste Disposal System provided by local government is available in 54 (17%) Grama Niladhari Divisions.
- ❏ Pipe borne water from National water supply or community base organization is available in 203 (64%) Grama Niladhari Divisions.
- ❏ Wood (32%) and Coconut/Kithul/Sesame/Palmyra based industries (19%) are the most common Traditional Handicraft Industries found in the district
- ❏ Majority of GN Divisions reported Drought (78%) and Storms/hurricanes (45%) under disaster happened during last 10 years
- ❏ While majority of Grama Niladhari Divisions (93%) are involved in crop production, 19% involved in Non-agricultural economic activity, 17% involved in Livestock and 3% involved in fisheries industry.
- ❏ Majority GN divisions are report minor (46%) and rain fed (38%) irrigation schemes for their agricultural activities.
- ❏ 56,423 "Samurdhi" receivers and 10,871 "Elderly allowances" receivers are reported at the time of data collection.

ISBN 978-624-5919-26-0

## Preface

A complete set of statistics on Grama Niladhari Divisions (GNDs) are published once in ten years with the Census of Population and Housing (CPH) conducted by the Department of Census and Statistics (DCS). However, GNDs have undergone a massive social as well as economic changes during the previous ten-year inter-census period, and, therefore, relevant and timely data to capture these changes is vital as a basis for development planning and also for the planning and implementation of the CPH. Therefore, having understood the importance of data for regional level development activities and for CPH 2021, the DCS conducted a collection of basic information on Grama Niladhari Divisions (GNI).

The data gathered in this activity includes information on the availability of basic facilities of the Grama Niladhari Division and the information on infrastructure, consumption of land, Government subsidies, and disaster situations. Data collection was carried out during fourth quarter 2020 and the first quarter of 2021, covering the entire country. Despite the prevailed situation of spreading COVID-19 pandemic throughout the country which occurred during the data collection period, the activity was completed successfully.

This report presents results related to the basic information on Grama Niladhari Divisions in Moneragala district at Divisional Secretariat level. Detailed information on Grama Niladhari Divisions will be published on Department's website. I believe this report as well as the full dataset will be highly beneficial for evidence-based decision making at any administrative level of the country.



P.M.P. Anura Kumara

Director General

Department of Census and Statistics

2022-02-08



## Acknowledgment

The report “Grama Niladhari Divisions Statistics - 2020: Moneragala District” is prepared based on the data collected from all Grama Niladhari Divisions (GNDs) in Moneragala district. The data collection was simultaneously covered all GNDs in the entire country.

This data collection was conducted under the direction and guidance of former Director General, Dr. I.R. Bandara, present Director General, Mr. M.P.M. Anura Kumara and under the guidance of Mrs. D.D.G.A. Seneviratne, Additional Director General (Statistics). Planning and execution of the data collection was carried out by staff of the Population Census and Demography Division under the guidance of Mrs. W.A.C. Wijebandara the Director and Mr. A.G.S. Kariyawasam, Mr. W.P.S. Sisilarathna the Deputy Directors.

Activities of the data collection process were organized and supervised by Mrs. A.N. De Silva, Mr. E.M.C. De Seram, Ms. W.S.D. Jayasundara, Mrs. H.B.M.R.L. Karunarathna, Mrs. I.R. Haputhanthri, Mr. G.W.Siriwardana, Mrs. M.D. Teckla Kumari, Mr. S. Jayavinthan, Mr. W.M.I.B. Wijekoon, Mr. T.D.S. Darshana and Ms. T.H.A.S. De Silva, Statisticians of Population Census and Demography Division. These activities were assisted by Mrs. T.R.D.Padmasiri, Mr. S. Poogunran, Mrs. A.W.A.D.A.R. Abesekara, Mr. M.B.M. Shiras, Mrs. W.M.S. Nilushini, Mr. K.H.B.D. Pushpakumara and Mrs. H.P.K. Nivarthana Statistical officers of the Division and Ms. W.P.Y Perera (Development Officer). All the Development Officers, Information and Communication Technology Assistants (ICTAs) and Coding Clerks of the Population Census and Demography Division supported to the whole process.

The preparation of questionnaire, instruction manual and training guide was done by Mrs. T.R.D.Padmasiri, Statistical officer and the computer data processing and final tabulations were done by Mrs. W.M.S. Nilushini, Statistical Officer under the supervision of statisticians Mrs. A.N. De Silva and Mr. G.W.Siriwardana with the guidance of Mrs. W.A.C. Wijebandara, Director. This report is prepared and organized by Mrs. H.P.K.Nivarthana (SO), with the direct supervision of the Statisticians, Deputy Directors and Director of the Division.

Mr. E.M.D. Ekanayake, Deputy Director (ICT) of Information and Communication Division contributed for development of data entry and computer editing programmes and for management of data collection process, under the direction of Mr. P.M.R. Fernando, Director (ICT) and the supervision of Mr.W.H.P.W. Weerasiri, Director (ICT). All ICT Division staff who have contributed from planning stage of the data collection to the data dissemination are highly appreciated for their valuable support.

Under the supervision of Mr. G.U.N.Perera, Statistician/ Head of Statistics Branch in Moneragala district, the District Statistical Officers/ Statistical Assistants carried out the data collection process while ICTAs were engaged in data entry. Special gratitude should go to them for their contribution to make the GNI data collection process a success.

Printing the questionnaires, instruction manuals and reports were done at the Printing Division of the Department, under the guidance of Mrs. U.V.Jayakody, Director, Printing Division and under supervision of Mr. M.I.K.P.Kumara, Statistician. Mr. O.C.S. Kumara De Silva, Printing Manager (cover of duty) and the printing staff are appreciated for their support given throughout the process.

The contribution of Grama Niladharis in providing information under the guidance of Divisional Secretary helped immensely to make this data collection successful. Therefore, I wish to express my appreciation to all the Grama Niladharis and Divisional Secretaries for their valuable support. Finally, I wish to convey a special word of appreciation to District Secretary for all the support rendered for the whole process.





# Contents

Preface.....	III
Acknowledgments.....	V
List of Tables.....	VIII
List of Figures .....	XI
1. Introduction.....	1
1.1 Background information of the Grama Niladhari and Grama Niladhari Divisions .....	1
2. Availability of Basic facilities.....	3
2.1 Transport .....	3
2.2 Health.....	6
2.3 Education .....	9
2.4 Communication.....	11
2.5 Facilities provided by local government.....	14
2.6 Other Facilities.....	18
3. Threats spread over the Grama Niladhari (GN) Division .....	22
3.1 Prevalence of Drugs as a menace in the Grama Niladhari (GN) Division.....	22
3.2 Prevalence of Alcohol as a menace in the Grama Niladhari (GN) Division .....	22
4. Availability of Traditional Handicraft Industries .....	23
5. Disasters faced in last 10 years .....	24
6. Information of economic activities .....	25
6.1 Major economic activities involved.....	25
6.2 Information of major Irrigation Schemes used for Paddy and Other Crops .....	26
6.3 Information of abandoned government reservations can be cultivated.....	26
6.4 Availability of Supportive Centres/Institutions for Agricultural, Livestock & Fisheries activities .....	27
7. Information of the places which provides basic facility .....	31
8. Information of Government beneficiaries .....	33

## List of Tables

Table 1.1 Number of Grama Niladhari Divisions by Divisional Secretariat Division .....	1
Table 1.2 Number of Grama Niladhari (GN) Divisions by Divisional Secretariat Division and by permanent or acting status .....	2
Table 1.3 Number of families registered in the election roll by Divisional Secretariat Division .....	2
Table 1.4 Number of pensioners by Divisional Secretariat (DS) Division .....	2
Table 1.5 Number of 'Ranaviru' families and disabled 'Ranaviru' persons by Divisional Secretariat Division (DSD).....	2
Table 2.1 Number of Grama Niladhari Divisions in which transport facilities are available within the Grama Niladhari Division by Divisional Secretariat Division.....	3
Table 2.2 Number of Grama Niladhari (GN) Divisions by minimum distance to access Public transport bus start/destination and by Divisional Secretariat (DS) Division .....	4
Table 2.3 Number of Grama Niladhari (GN) Divisions by minimum distance to access Railway Station and by Divisional Secretariat (DS) Division .....	4
Table 2.4 Number of Grama Niladhari (GN) Divisions by minimum distance to access Three-wheel park and by Divisional Secretariat (DS) Division .....	5
Table 2.5 Number of Grama Niladhari (GN) Divisions by minimum distance to access Boat/Ferry jetty and by Divisional Secretariat (DS) Division .....	5
Table 2.6 Number of Grama Niladhari (GN) Divisions by minimum distance to access Road of transporting buses/vans/lorries across or near the GN division and by Divisional Secretariat (DS) Division .....	6
Table 2.7 Number of Grama Niladhari (GN) Divisions where Health facilities are available within Grama Niladhari Division by Divisional Secretariat (DS) Division .....	6
Table 2.8 Number of Grama Niladhari (GN) Divisions by minimum distance to access Government or private hospital and Divisional Secretariat (DS) Division .....	7
Table 2.9 Number of Grama Niladhari (GN) Divisions by minimum distance to access Government or Private Dispensary and Divisional Secretariat (DS) Division .....	7
Table 2.10 Number of Grama Niladhari (GN) Divisions by minimum distance to access Maternity Clinic/Baby Clinic and Divisional Secretariat (DS) Division.....	8
Table 2.11 Number of Grama Niladhari (GN) Divisions by minimum distance to access Office of the MOH and Divisional Secretariat (DS) Division .....	8
Table 2.12 Number of Grama Niladhari (GN) Divisions by minimum distance to access Government or private school that has classes for A/L and by Divisional Secretariat (DS) Division.....	10
Table 2.13 Number of Grama Niladhari (GN) Divisions by minimum distance to access Government or private school that has classes for O/L or below and by Divisional Secretariat (DS) Division .....	10

Table 2.14 Number of Grama Niladhari (GN) Divisions by minimum distance to access Kindergarten/ Pre-school/Early Childhood Development Centre and by Divisional Secretariat (DS) Division .....	11
Table 2.15 Number of Grama Niladhari (GN) Divisions where communication facilities are available within Grama Niladhari Division and by Divisional Secretariat (DS) Division .....	11
Table 2.16 Number of Grama Niladhari (GN) Divisions by minimum distance to access Vidatha/ Nenasala Centres and by Divisional Secretariat (DS) Division.....	13
Table 2.17 Number of Grama Niladhari (GN) Divisions by minimum distance to access Communication Centres and by Divisional Secretariat (DS) Division.....	13
Table 2.18 Number of Grama Niladhari (GN) Divisions where local government facilities are available within Grama Niladhari (GN) Division and by Divisional Secretariat (DS) Division .....	14
Table 2.19 Number of Grama Niladhari (GN) Divisions by minimum distance to access public playground and by Divisional Secretariat (DS) Division.....	15
Table 2.20 Number of Grama Niladhari (GN) Divisions by minimum distance to access children park and by Divisional Secretariat (DS) Division .....	15
Table 2.21 Number of Grama Niladhari (GN) Divisions by minimum distance to access Praja Shaalawa and by Divisional Secretariat (DS) Division .....	16
Table 2.22 Number of Grama Niladhari (GN) Divisions by minimum distance to access Public Library/ Reading Room and by Divisional Secretariat (DS) Division .....	16
Table 2.23 Number of Grama Niladhari (GN) Divisions by minimum distance to access Cemetery and by Divisional Secretariat (DS) Division .....	17
Table 2.24 Number of Grama Niladhari (GN) Divisions by minimum distance to Marketplace/Fair/ Public Store and by Divisional Secretariat (DS) Division.....	17
Table 2.25 Number of Grama Niladhari (GN) Divisions where other facilities are available within Grama Niladhari (GN) Division by Divisional Secretariat (DS) Division.....	18
Table 2.26 Number of Grama Niladhari (GN) Divisions in which a solid waste disposal system is available by Divisional Secretariat (DS) Division.....	20
Table 2.27 Number of Grama Niladhari (GN) Divisions in which a pipe borne water is available by Divisional Secretariat (DS) Division .....	20
Table 2.28 Number of Grama Niladhari (GN) Divisions in which a regional hydroelectric power stations/other small power plants are available by Divisional Secretariat (DS) Division .....	21
Table 3.1 Number of Grama Niladhari (GN) Divisions where prevalence drugs as a menace by Divisional Secretariat (DS) Division .....	22
Table 3.2 Number of Grama Niladhari (GN) Divisions where prevalence alcohol as a menace by Divisional Secretariat (DS) Division .....	22
Table 4.1 Number of Grama Niladhari (GN) Divisions with available Traditional Handicraft Industries by Divisional Secretariat (DS) Division .....	23

Table 5.1 Number of Grama Niladhari (GN) Divisions by type of the disaster and by Divisional Secretariat (DS) Division .....	24
Table 6.1 Number of Grama Niladhari (GN) Divisions by type of economic activities involved and by Divisional Secretariat (DS) Division .....	25
Table 6.2 Number of Grama Niladhari (GN) Divisions by type of Irrigation scheme using for paddy cultivation and other crops by Divisional Secretariat (DS) Division .....	26
Table 6.3 Number of Grama Niladhari (GN) Divisions having government reservations which can be cultivated by Divisional Secretariat (DS) Division .....	26
Table 6.4 Number of GN Divisions in which supportive centres/Institutions for Agriculture are available by Divisional Secretariat Division .....	27
Table 6.5 Number of Agriculture related centres/institutions by type of centre/institution and by Divisional Secretariat Division .....	28
Table 6.6 Number of GN Divisions in which supportive centres/Institutions for Livestock & fisheries are available by Divisional Secretariat Division .....	29
Table 6.7 Number of Livestock & fisheries centres/institutions by type of centre/Institution and by Divisional Secretariat Division .....	30
Table 7.1 Number of places/institutes which provides basic facilities by Divisional Secretariat (DS) Division .....	31
Table 8.1 The Number of Government beneficiaries by type of Benefit and Divisional Secretariat (DS) Division .....	33

## List of Figures

Figure 1.1 Distribution of Grama Niladhari (permanent) by Divisional Secretariat (DS) Division and by sex .....	1
Figure 2.1 Number of Grama Niladhari (GN) Divisions where Education Facilities are available within Grama Niladhari Division by Divisional Secretariat (DS) Division .....	9
Figure 2.2 Number of Grama Niladhari Divisions by minimum distance to access post office/ Sub Post Office or Agency Post Office and by DS Division. ....	12
Figure 2.3 Number of Gram Niladhari Divisions by minimum distance to access other facility and by Divisional Secretariat (DS) Division .....	19



## 1. Introduction

The GNI-2020 is a census type of data collection conducted during last half of the year 2020 in all around the country in parallel to Census of Population and Housing 2021. This special enumeration collected various information on Grama Niladhari Division which is the smallest administrative area in Sri Lanka. It covered all 25 districts in Sri Lanka and interviewed or asked to self-report by the officer named "Grama Niladhari (GN)" who is responsible for the particular GN Division. The main objective of this was to build a supportive database which provides basic information by the smallest administrative area for data users. Further, the data was collected on important aspects covering socio and economic related areas. This report presents the summarized statistics on Divisional Secretariat (DS) Division using the data collected at GN Division level for the Moneragala district. Moneragala district GNI-2020 data were collected during the fourth quarter 2020. The main themes covered at the data collection were,

- Background information about the immediate responsible officer for the administrative area "Grama Niladhari (GN)"
- Information on the distance to the nearest location where basic facilities are available
- Information on threats (drugs and alcohol) spread over the GN Divisions, availability of handicraft industries and disasters faced during last 10 years
- Information on economic activities (major economic activities involved, major irrigation schemes used and abundant government reservations which can be cultivated)
- Information on availability of facilitating centres for agricultural, livestock & fisheries activities
- Information on the availability of places which provide basic facilities to people
- Information on government beneficiaries for selected types of benefits.

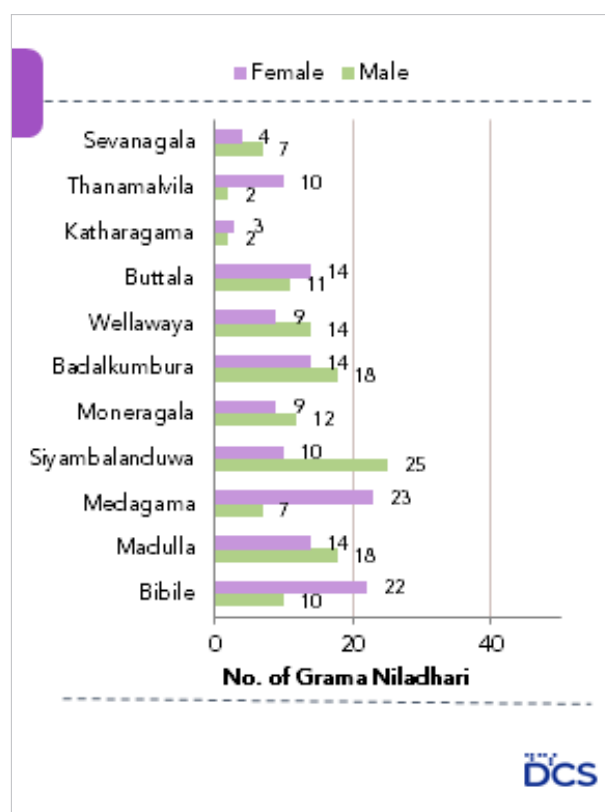
### 1.1 Background information of the Grama Niladhari and Grama Niladhari Divisions

**Table 1.1 Number of Grama Niladhari Divisions by Divisional Secretariat Division**

District and DS Division	No. of GN Divisions
<b>Moneragala District</b>	<b>319</b>
Bibile	40
Madulla	38
Medagama	35
Siyambalanduwa	48
Moneragala	26
Badalkumbura	41
Wellawaya	29
Buttala	29
Katharagama	5
Thanamalvila	14
Sevanagala	14

Moneragala district has 11 DS divisions which totals to 319 GN divisions. As given in Table 1.1 the Siyambalanduwa DS Division has the highest number of GN Divisions (48) and Katharagama is the smallest DS Division in terms of GN Divisions.

As depicted in Figure 1.1 both male and female Grama Niladharis work in every DS Division.



**Figure 1.1 Distribution of Grama Niladhari (permanent) by Divisional Secretariat (DS) Division and by sex**

**Table 1.2 Number of Grama Niladhari (GN) Divisions by Divisional Secretariat Division and by permanent or acting status**

District and DS Division	Status	
	Permanent	Acting
<b>Moneragala District</b>	<b>258</b>	<b>61</b>
Bibile	32	8
Madulla	32	6
Medagama	30	5
Siyambalanduwa	35	13
Moneragala	21	5
Badalkumbura	32	9
Wellawaya	23	6
Buttala	25	4
Katharagama	5	-
Thanamalvila	12	2
Sevanagala	11	3

Due to various administrative reasons some GN Divisions may be vacant without a permanent officer. Therefore, a GN who is permanently attached to another division is assigned as an acting officer for a temporary period till the vacancy is filled. Table 1.2 explain the type of GN divisions by permanent or acting status of the GN in Moneragala district. It shows 258 permanent domain and 61 acting domains. (NOTE\* Although this totals to 319 GN divisions, the duties pertaining to the 319 are not carried out by 319 GN Officers since the responsibilities of the 61 acting domains are undertaken by 61 GN officers from the permanent domains resulting in additional working hours).

**Table 1.3 Number of families registered in the election roll by Divisional Secretariat Division**

District and DS Division	Families registered in the election roll	
	No.	%
<b>Moneragala District</b>	<b>161,564</b>	<b>100.0</b>
Bibile	15,392	9.5
Madulla	11,165	6.9
Medagama	13,617	8.4
Siyambalanduwa	18,533	11.5
Moneragala	17,076	10.6
Badalkumbura	15,215	9.4
Wellawaya	21,148	13.1
Buttala	19,396	12.0
Katharagama	6,155	3.8
Thanamalvila	10,020	6.2
Sevanagala	13,847	8.6

The total number of families registered in election roll in the Moneragala District is 161,564. Wellawaya DS division has the highest number of families which is 21,148. The least number of families are in Katharagama.

**Table 1.4 Number of pensioners by Divisional Secretariat (DS) Division**

District and DS Division	No. of Pensioners	
	No.	%
<b>Moneragala District</b>	<b>10,023</b>	<b>100.0</b>
Bibile	1,413	14.1
Madulla	850	8.5
Medagama	1,012	10.1
Siyambalanduwa	1,084	10.8
Moneragala	1,525	15.2
Badalkumbura	852	8.5
Wellawaya	1,310	13.1
Buttala	978	9.8
Katharagama	318	3.2
Thanamalvila	370	3.7
Sevanagala	311	3.1

According the table 1.4 there are 10,023 pensioners in Moneragala District. Among them the highest numbers of pensioners live in Moneragala (1,525) DS Division. Sevenagala has the least number of pensioners which is 311.

**Table 1.5 Number of 'Ranaviru' families and disabled 'Ranaviru' persons by Divisional Secretariat Division (DSD)**

District and DS Division	'Ranaviru' Families	Disabled 'Ranaviru' persons
<b>Moneragala District</b>	<b>11,253</b>	<b>863</b>
Bibile	1,513	79
Madulla	1,175	71
Medagama	1,397	66
Siyambalanduwa	2,050	131
Moneragala	888	78
Badalkumbura	757	89
Wellawaya	1,352	170
Buttala	1,097	103
Katharagama	194	14
Thanamalvila	317	28
Sevanagala	513	34

At time of the data collection there are 11,253 'Ranaviru' families and 863 disabled 'Ranaviru' persons in Moneragala District. Siyambalanduwa has the highest number of 'Ranaviru' families, and highest disabled 'ranaviru' persons are in Wellawaya DS.



## 2. Availability of Basic facilities

This section presents the information on the availability of basic facilities within the GN Division and on the distance to the nearest location where the basic facilities are available. Data collects on six facilities as follows:

- 1. Transport**  
Public transport (bus) start/end destination, railway station, three -wheel park, boat/ferry jetty, road which transport buses/vans/lorries across or near the GN Division
- 2. Health**  
Government or private hospital, government or private dispensary, maternity clinic/baby clinic, MOH's office
- 3. Education**  
Government or private school which offers classes for A/L, government or private school offering classes for O/L or below, kindergarten/pre-school/early childhood development centre
- 4. Communication**  
Government post office/sub post office or agency post office, Vidhatha Centre/Nena Sala Centre, communication centre
- 5. Facilities provided by Local government**  
Public playground, Children park, Praja Shalawa, Public Library/Reading Room, Cemetery, Marketplace/Fair/Public Store
- 6. Other facilities**  
Branch of government or private bank, Filling station, Police station, DS office, Local government office

### 2.1 Transport

Availability of Transport Facilities within Grama Niladhari (GN) Division

**Table 2.1 Number of Grama Niladhari Divisions in which transport facilities are available within the Grama Niladhari Division by Divisional Secretariat Division**

District and DS Division	Number of GN Divisions with Transport facility available within the division					
	Total No. of GN Divisions	Public transport bus start/end destination	Railway Station	Three -wheel park	Boat/Ferry jetty	Road near the GN division*
<b>Moneragala District</b>	<b>319</b>	<b>27</b>	-	<b>66</b>	-	<b>282</b>
Bibile	40	1	-	3	-	37
Madulla	38	1	-	4	-	26
Medagama	35	1	-	5	-	31
Siyambalanduwa	48	3	-	15	-	46
Moneragala	26	2	-	9	-	22
Badalkumbura	41	6	-	2	-	33
Wellawaya	29	2	-	7	-	28
Buttala	29	5	-	9	-	26
Katharagama	5	1	-	4	-	5
Thanamalvila	14	1	-	4	-	14
Sevanagala	14	4	-	4	-	14

\* Road of transporting buses/vans/lorries across or near the GN division

The table 2.1 explain the availability of transport facilities within each GN division in Moneragala district. According to that the number of GN divisions which have Public transport bus start/destination and Three-wheel Park within the division is 27 and 66 respectively. Also 282 GN divisions have road near the division in Moneragala district. But there is no Railway and Boat/Ferry facility. Every DS division have a least one GN division which have Public transport bus start/destination within the division. Every GN division in Katharagama, Thanamalvila and Sevanagala DS divisions have a road near the GN division.

## Minimum Distance to Access Transport Facility (when the facility is not available within Grama Niladhari Division)

**Table 2.2 Number of Grama Niladhari (GN) Divisions by minimum distance to access Public transport bus start/destination and by Divisional Secretariat (DS) Division**

District and DS Division	Total GN Division (Facility not available)	Minimum distance to access the facility			Total No. of GN Divisions in DSD
		2 km or less	More than 2 km and less than 5 km	5 km or more	
<b>Moneragala District</b>	<b>292</b>	<b>26</b>	<b>67</b>	<b>199</b>	<b>319</b>
Bibile	39	5	10	24	40
Madulla	37	3	8	26	38
Medagama	34	4	7	23	35
Siyambalanduwa	45	2	7	36	48
Moneragala	24	4	4	16	26
Badalkumbura	35	2	11	22	41
Wellawaya	27	1	7	19	29
Buttala	24	5	8	11	29
Katharagama	4	-	2	2	5
Thanamalvila	13	-	2	11	14
Sevanagala	10	-	1	9	14

The statistics show the number of GN Divisions by the minimum distance to nearest location of that transport facility available. According to the table 2.2, 292 GN divisions have no public transport bus start/destination with in GN division and people in 199 GN divisions have to go 5 km or more from the GN division for this facility.

**Table 2.3 Number of Grama Niladhari (GN) Divisions by minimum distance to access Railway Station and by Divisional Secretariat (DS) Division**

District and DS Division	Total GN Division (Facility not available)	Minimum distance to access the facility			Not Relevent	Total No. of GN Divisions in DSD
		2 km or less	More than 2 km and less than 5 km	5 km or more		
<b>Moneragala District</b>	<b>319</b>	<b>1</b>	<b>-</b>	<b>24</b>	<b>294</b>	<b>319</b>
Bibile	40	-	-	-	40	40
Madulla	38	1	-	4	33	38
Medagama	35	-	-	-	35	35
Siyambalanduwa	48	-	-	1	47	48
Moneragala	26	-	-	3	23	26
Badalkumbura	41	-	-	6	35	41
Wellawaya	29	-	-	7	22	29
Buttala	29	-	-	1	28	29
Katharagama	5	-	-	1	4	5
Thanamalvila	14	-	-	-	14	14
Sevanagala	14	-	-	1	13	14

In Moneragala district no GN division has Railway station facility within the division. Most of the GN divisions have this facility within 5 km or more from the division.

**Table 2.4 Number of Grama Niladhari (GN) Divisions by minimum distance to access Three-wheel park and by Divisional Secretariat (DS) Division**

District and DS Division	Total GN Division (Facility not available)	Minimum distance to access the facility			Total No. of GN Divisions
		2 km or less	More than 2 km and less than 5 km	5 km or more	
<b>Moneragala District</b>	<b>253</b>	<b>41</b>	<b>75</b>	<b>137</b>	<b>319</b>
Bibile	37	6	11	20	40
Madulla	34	5	9	20	38
Medagama	30	7	12	11	35
Siyambalanduwa	33	9	10	14	48
Moneragala	17	2	3	12	26
Badalkumbura	39	1	11	27	41
Wellawaya	22	3	7	12	29
Buttala	20	4	8	8	29
Katharagama	1	-	-	1	5
Thanamalvila	10	-	2	8	14
Sevanagala	10	4	2	4	14

Three-wheeler is a common taxi service in the country. But many of the GN divisions (253 GNDs out of 319 GNDs) in Moneragala district have no Three-wheel parks within the GN division. However, 137 GN divisions reported the distance more than 5 km or more to get the facility.

**Table 2.5 Number of Grama Niladhari (GN) Divisions by minimum distance to access Boat/Ferry jetty and by Divisional Secretariat (DS) Division**

District and DS Division	Total GN Division (Facility not available)	Minimum distance to access the facility				Total No. of GN Divisions
		2 km or less	More than 2 km and less than 5 km	5 km or more	Not Relevant	
<b>Moneragala District</b>	<b>319</b>	<b>-</b>	<b>4</b>	<b>233</b>	<b>82</b>	<b>319</b>
Bibile	40	-	1	4	35	40
Madulla	38	-	1	27	10	38
Medagama	35	-	1	25	9	35
Siyambalanduwa	48	-	-	47	1	48
Moneragala	26	-	-	21	5	26
Badalkumbura	41	-	-	28	13	41
Wellawaya	29	-	1	27	1	29
Buttala	29	-	-	28	1	29
Katharagama	5	-	-	-	5	5
Thanamalvila	14	-	-	14	-	14
Sevanagala	14	-	-	12	2	14

As given in the table 2.5, this facility is not common in Moneragala district. Most of the GN divisions have Boat/Ferry facilities 5 km or more away from the division.

**Table 2.6 Number of Grama Niladhari (GN) Divisions by minimum distance to access Road of transporting buses/vans/lorries across or near the GN division and by Divisional Secretariat (DS) Division**

District and DS Division	Total GN Division (Facility not available)	Minimum distance to access the facility			Total No. of GN Divisions
		2 km or less	More than 2 km and less than 5 km	5 km or more	
<b>Moneragala District</b>	<b>37</b>	<b>8</b>	<b>15</b>	<b>14</b>	<b>319</b>
Bibile	3	1	1	1	40
Madulla	12	2	2	8	38
Medagama	4	2	-	2	35
Siyambanduwa	2	1	1	-	48
Moneragala	4	-	2	2	26
Badalkumbura	8	2	6	-	41
Wellawaya	1	-	1	-	29
Buttala	3	-	2	1	29
Katharagama	-	-	-	-	5
Thanamalvila	-	-	-	-	14
Sevanagala	-	-	-	-	14

Among 319 GN divisions 37 divisions have no road of transporting busses/vans/lorries across or near the GN division and only 8 GN divisions have that facility 2 km or less from the GN division.

## 2.2 Health

### Availability of Health Facilities within Grama Niladhari (GN) Division

**Table 2.7 Number of Grama Niladhari (GN) Divisions where Health facilities are available within Grama Niladhari Division by Divisional Secretariat (DS) Division**

District and DS Division	Total No. of GN Divisions	Number of GNDs with Health Facilities within GND			
		Government or Private Hospital	Government or Private Dispensary	Maternity Clinic/Baby Clinic	MOH's Office
<b>Moneragala District</b>	<b>319</b>	<b>20</b>	<b>76</b>	<b>158</b>	<b>16</b>
Bibile	40	2	7	16	2
Madulla	38	2	7	14	1
Medagama	35	1	6	11	1
Siyambanduwa	48	3	12	27	1
Moneragala	26	1	12	15	1
Badalkumbura	41	2	5	22	2
Wellawaya	29	2	9	12	3
Buttala	29	2	8	18	2
Katharagama	5	1	1	4	1
Thanamalvila	14	2	3	9	1
Sevanagala	14	2	6	10	1

The Table 2.7 shows how the health facilities are distributed when the facility is available within GN Divisions. The distribution of facilities differs across DS Divisions.

Minimum Distance to access Health facility (when the facility is not available within Grama Niladhari (GN) Division)

**Table 2.8 Number of Grama Niladhari (GN) Divisions by minimum distance to access Government or private hospital and Divisional Secretariat (DS) Division**

District and DS Division	Total GN Division (Facility not available)	Minimum distance to access the facility			Total No. of GN Divisions
		2 km or less	More than 2 km and less than 5 km	5 km or more	
<b>Moneragala District</b>	<b>299</b>	<b>22</b>	<b>71</b>	<b>206</b>	<b>319</b>
Bibile	38	6	12	20	40
Madulla	36	1	9	26	38
Medagama	34	3	4	27	35
Siyambalanduwa	45	3	6	36	48
Moneragala	25	1	7	17	26
Badalkumbura	39	-	13	26	41
Wellawaya	27	4	9	14	29
Buttala	27	2	8	17	29
Katharagama	4	-	1	3	5
Thanamalvila	12	-	2	10	14
Sevanagala	12	2	-	10	14

**Table 2.9 Number of Grama Niladhari (GN) Divisions by minimum distance to access Government or Private Dispensary and Divisional Secretariat (DS) Division**

District and DS Division	Total GN Division (Facility not available)	Minimum distance to access the facility			Total No. of GN Divisions
		2 km or less	More than 2 km and less than 5 km	5 km or more	
<b>Moneragala District</b>	<b>243</b>	<b>31</b>	<b>80</b>	<b>132</b>	<b>319</b>
Bibile	33	8	12	13	40
Madulla	31	1	12	18	38
Medagama	29	4	11	14	35
Siyambalanduwa	36	6	12	18	48
Moneragala	14	4	2	8	26
Badalkumbura	36	1	11	24	41
Wellawaya	20	2	6	12	29
Buttala	21	2	7	12	29
Katharagama	4	-	2	2	5
Thanamalvila	11	-	2	9	14
Sevanagala	8	3	3	2	14

Above table 2.8 and table 2.9 gives the distribution of number of GN divisions where the basic facilities 'Government or Private Hospital' and 'Government or Private Dispensary' are not available within GN divisions but the minimum distance to get the facility by GN Divisions. The numbers are different across DS divisions. According to that table out of 319 GN divisions, 206 GN divisions in Moneragala district have to travel 5 km or more to reach a government or private hospital. Only 22 GN divisions have a hospital within 2 km or less from the division in Moneragala District (Table 2.8). In Moneragala district 132 GN divisions have Government or Private dispensary 5 km or more away from the division (Table 2.9).

**Table 2.10 Number of Grama Niladhari (GN) Divisions by minimum distance to access Maternity Clinic/Baby Clinic and Divisional Secretariat (DS) Division**

District and DS Division	Total GN Division (Facility not available)	Minimum distance to access the facility			Total No. of GN Divisions
		2 km or less	More than 2 km and less than 5 km	5 km or more	
<b>Moneragala District</b>	<b>161</b>	<b>35</b>	<b>76</b>	<b>50</b>	<b>319</b>
Bibile	24	8	11	5	40
Madulla	24	2	16	6	38
Medagama	24	7	9	8	35
Siyambalanduwa	21	6	6	9	48
Moneragala	11	2	4	5	26
Badalkumbura	19	3	10	6	41
Wellawaya	17	2	9	6	29
Buttala	11	2	6	3	29
Katharagama	1	1	-	-	5
Thanamalvila	5	-	3	2	14
Sevanagala	4	2	2	-	14

**Table 2.11 Number of Grama Niladhari (GN) Divisions by minimum distance to access Office of the MOH and Divisional Secretariat (DS) Division**

District and DS Division	Total GN Division (Facility not available)	Minimum distance to access the facility			Total No. of GN Divisions
		2 km or less	More than 2 km and less than 5 km	5 km or more	
<b>Moneragala District</b>	<b>303</b>	<b>18</b>	<b>53</b>	<b>232</b>	<b>319</b>
Bibile	38	5	10	23	40
Madulla	37	2	8	27	38
Medagama	34	1	7	26	35
Siyambalanduwa	47	1	2	44	48
Moneragala	25	1	6	18	26
Badalkumbura	39	1	11	27	41
Wellawaya	26	1	3	22	29
Buttala	27	5	1	21	29
Katharagama	4	-	1	3	5
Thanamalvila	13	-	1	12	14
Sevanagala	13	1	3	9	14

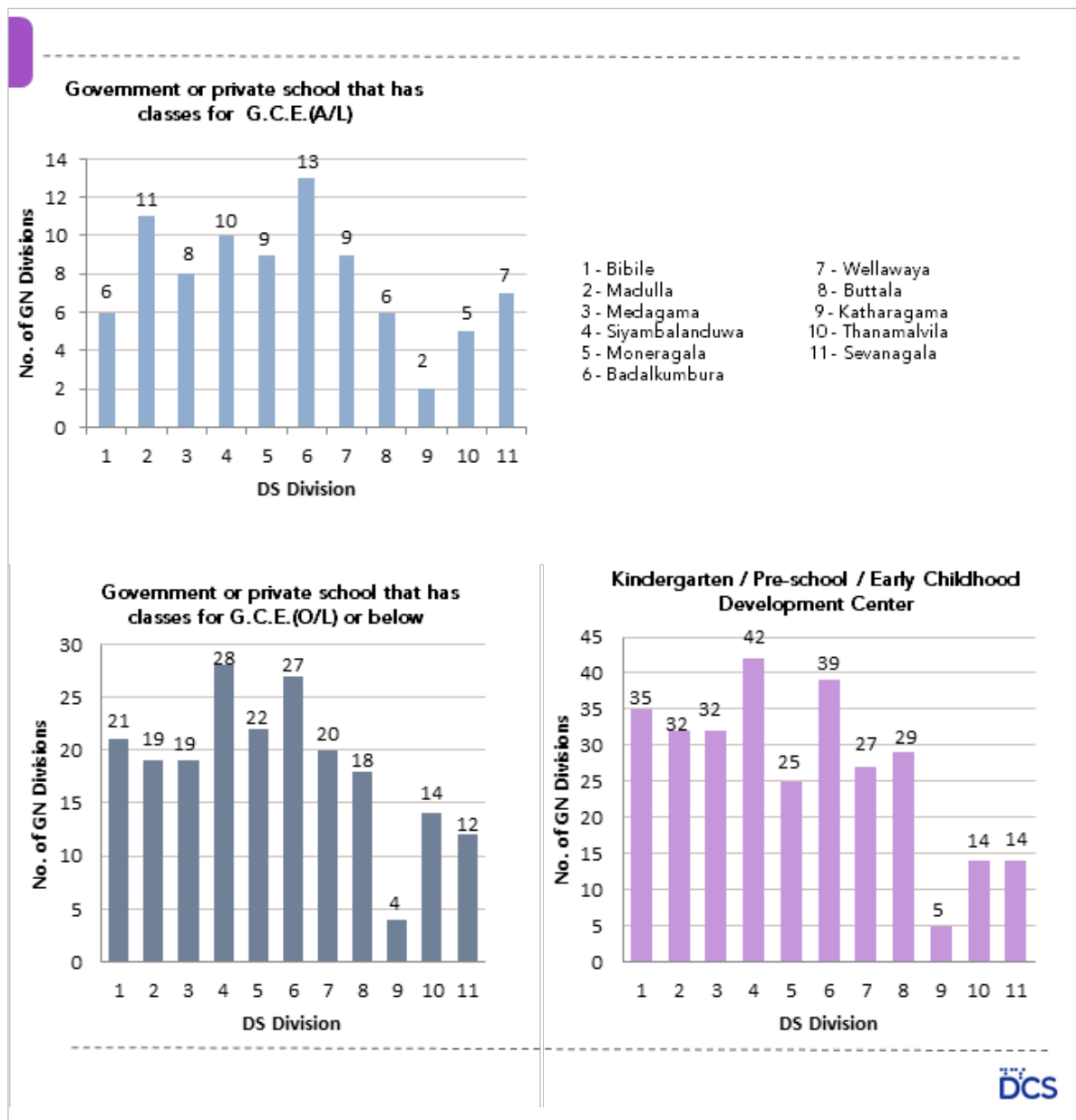
According to the above tables among 319 total GN divisions in Moneragala district only 35 GN divisions have access to maternity/baby clinics within 2 km or less from the division. Katharagama DS division have 5 GN divisions and out of that 4 GN divisions have maternity/baby clinics within GN division and only one GN division has maternity/baby clinic within 2 km or less from the division (Table 2.10).

Although in Moneragala District out of 319 GN divisions 303 divisions have no access to MOH Office within the division (Table 2.11)

## 2.3 Education

### Availability of Education Facilities within Grama Niladhari (GN) Division.

The education facilities cover the availability of kindergarten/pre-school/early childhood development centre, government or private school that has classes for G.C.E. (O/L) or below and government or private school that has classes for G.C.E. (A/L). Following figures show the distribution of number of GN Divisions in which these facilities are available.



**Figure 2.1 Number of Grama Niladhari (GN) Divisions where Education Facilities are available within Grama Niladhari Division by Divisional Secretariat (DS) Division**

Figure 2.1 explains the available education facilities in each DS division. Among 319 GN divisions 86 GN divisions have schools which offer classes for A/L, 204 GN divisions have schools which offer classes for O/L or below and 294 GN divisions have kindergarten/pre-school/early childhood development centres within GN division.

Minimum Distance to access Education Facility (when the facility is not available within Grama Niladhari (GN) Division)

**Table 2.12 Number of Grama Niladhari (GN) Divisions by minimum distance to access Government or private school that has classes for A/L and by Divisional Secretariat (DS) Division**

District and DS Division	Total GN Division (Facility not available)	Minimum distance to access the facility			Total No. of GN Divisions
		2 km or less	More than 2 km and less than 5 km	5 km or more	
<b>Moneragala District</b>	<b>233</b>	<b>45</b>	<b>84</b>	<b>104</b>	<b>319</b>
Bibile	34	6	16	12	40
Madulla	27	5	11	11	38
Medagama	27	7	9	11	35
Siyambanduwa	38	8	11	19	48
Moneragala	17	3	2	12	26
Badalkumbura	28	5	10	13	41
Wellawaya	20	5	8	7	29
Buttala	23	3	10	10	29
Katharagama	3	1	1	1	5
Thanamalvila	9	-	4	5	14
Sevanagala	7	2	2	3	14

In Moneragala district 233 GN divisions have no access to government or private schools that has classes for A/L within the division. Thanamalvila DS division hasn't any government or private school which offers classes for A/L within 2 km or less from the division.

**Table 2.13 Number of Grama Niladhari (GN) Divisions by minimum distance to access Government or private school that has classes for O/L or below and by Divisional Secretariat (DS) Division**

District and DS Division	Total GN Division (Facility not available)	Minimum distance to access the facility			Total No. of GN Divisions
		2 km or less	More than 2 km and less than 5 km	5 km or more	
<b>Moneragala District</b>	<b>115</b>	<b>45</b>	<b>43</b>	<b>27</b>	<b>319</b>
Bibile	19	8	11	-	40
Madulla	19	6	6	7	38
Medagama	16	6	5	5	35
Siyambanduwa	20	10	7	3	48
Moneragala	4	3	-	1	26
Badalkumbura	14	5	5	4	41
Wellawaya	9	3	3	3	29
Buttala	11	2	6	3	29
Katharagama	1	1	-	-	5
Thanamalvila	-	-	-	-	14
Sevanagala	2	1	-	1	14

Out of total 319 GN divisions in Moneragala district only 115 GN divisions have no access to schools that has classes for O/L or below. Among those divisions, students in 27 GN divisions should have to go 5 km or more from the division for school which have classes for O/L or below.



**Table 2.14 Number of Grama Niladhari (GN) Divisions by minimum distance to access Kindergarten/Pre-school/Early Childhood Development Centre and by Divisional Secretariat (DS) Division**

District and DS Division	Total GN Division (Facility not available)	Minimum distance to access the facility			Total No. of GN Divisions
		2 km or less	More than 2 km and less than 5 km	5 km or more	
<b>Moneragala District</b>	<b>25</b>	<b>13</b>	<b>9</b>	<b>3</b>	<b>319</b>
Bibile	5	5	-	-	40
Madulla	6	2	2	2	38
Medagama	3	2	-	1	35
Siyambalanduwa	6	2	4	-	48
Moneragala	1	1	-	-	26
Badalkumbura	2	1	1	-	41
Wellawaya	2	-	2	-	29
Buttala	-	-	-	-	29
Katharagama	-	-	-	-	5
Thanamalvila	-	-	-	-	14
Sevanagala	-	-	-	-	14

Among 25 GN divisions which have no Kindergarten/Pre-school/Early Childhood Development Center within the division, most divisions have that facility within 2 km or less from the GN division. All GN divisions in Buttala, Katharagama, Thanamalvila, and Sevanagala DS divisions have this facility within the division.

## 2.4 Communication

### Availability of Communication Facilities within Grama Niladhari (GN) Division

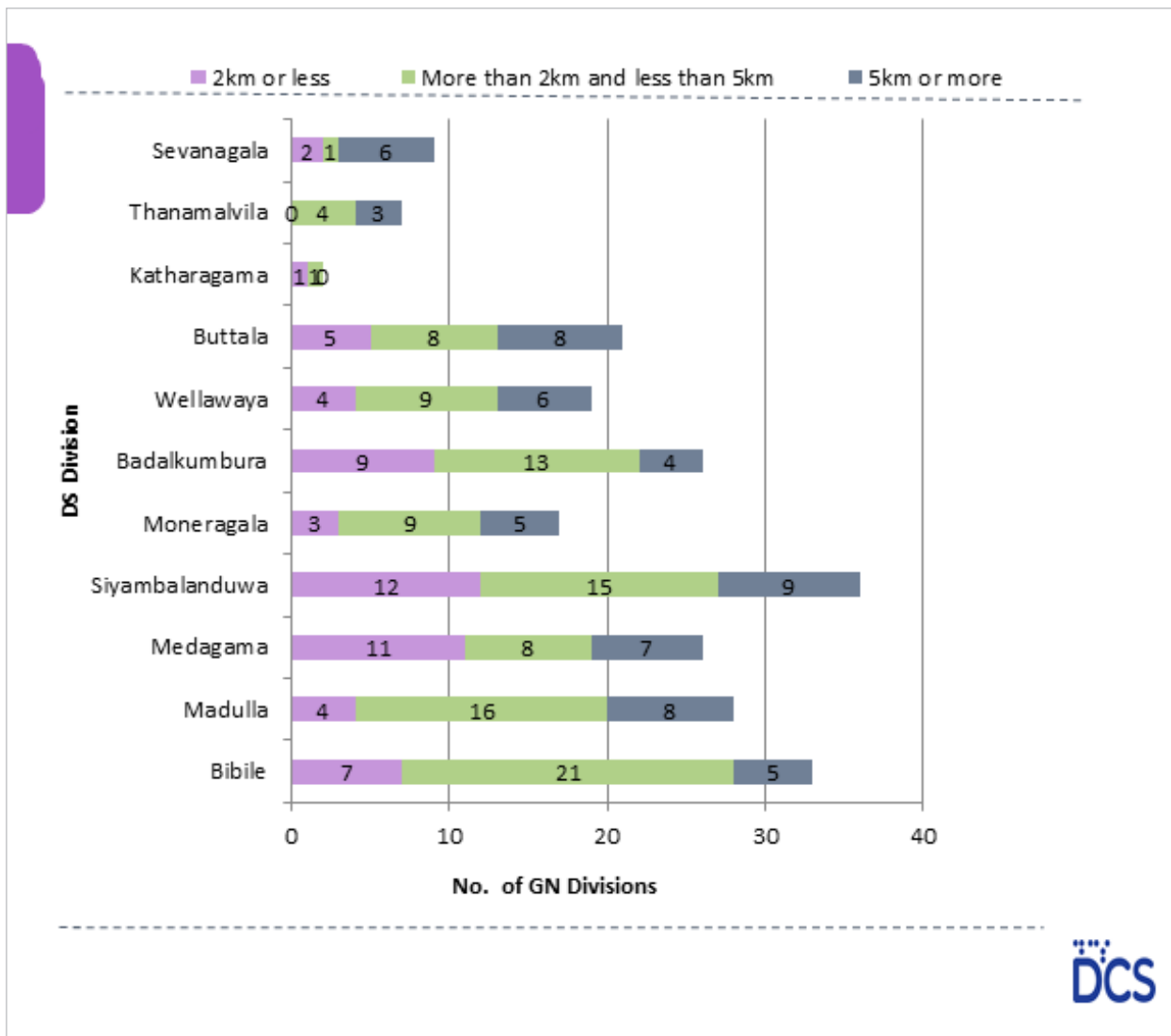
The communication facilities considered at the data collection are Government Post Office/Sub Post Office or Agency Post Office, Vidhatha Centre/Nena Sala Centre and Communication Centres.

**Table 2.15 Number of Grama Niladhari (GN) Divisions where communication facilities are available within Grama Niladhari Division and by Divisional Secretariat (DS) Division**

District and DS Division	Total No. of GN Divisions	Number of GN Divisions having the Communication Facility		
		Government Post Office/Sub Post Office or Agency Post Office	Vidhatha Centre/Nena Sala Centre	Communication Centres
<b>Moneragala District</b>	<b>319</b>	<b>95</b>	<b>25</b>	<b>73</b>
Bibile	40	7	3	7
Madulla	38	10	2	2
Medagama	35	9	2	3
Siyambalanduwa	48	12	2	9
Moneragala	26	9	3	9
Badalkumbura	41	15	1	3
Wellawaya	29	10	4	14
Buttala	29	8	2	12
Katharagama	5	3	1	3
Thanamalvila	14	7	2	6
Sevanagala	14	5	3	5

According to the table, 95 GN divisions have Government Post Office/Sub Post Office or Agency Post Office within the division and every DS division has at least one GN division which has Vidhatha Center/Nena Sala Center within the division.

Minimum Distance to access Communication Facilities (when the facility is not available within Grama Niladhari (GN) Division)



**Figure 2.2 Number of Grama Niladhari Divisions by minimum distance to access post office/Sub Post Office or Agency Post Office and by DS Division.**

Among 319 GN divisions 224 have no Government Post Office/Sub Post Office or Agency Post Office within GN division and 61 GN divisions have that facility 5 km or more outside the division. Thanamalvila GN division has no any GN divisions which have access to post offices within 2 km or less from the GN division.

**Table 2.16 Number of Grama Niladari (GN) Divisions by minimum distance to access Vidatha/Nenasala Centres and by Divisional Secretariat (DS) Division**

District and DS Division	Total GN Division (Facility not available)	Minimum distance to access the facility			Total No. of GN Divisions
		2 km or less	More than 2 km and less than 5 km	5 km or more	
<b>Moneragala District</b>	<b>294</b>	<b>20</b>	<b>69</b>	<b>205</b>	<b>319</b>
Bibile	37	8	15	14	<b>40</b>
Madulla	36	-	10	26	<b>38</b>
Medagama	33	-	7	26	<b>35</b>
Siyambalanduwa	46	1	4	41	<b>48</b>
Moneragala	23	2	8	13	<b>26</b>
Badalkumbura	40	1	8	31	<b>41</b>
Wellawaya	25	1	7	17	<b>29</b>
Buttala	27	4	7	16	<b>29</b>
Katharagama	4	-	-	4	<b>5</b>
Thanamalvila	12	-	1	11	<b>14</b>
Sevanagala	11	3	2	6	<b>14</b>

Vidhatha and Nenasala are Government-introduced vocational facilities which provide support to public by various training programs especially on technical and IT sectors. In Moneragala District, 294 GN divisions have no access to Vidatha or Nenasala Centers within GN division. There is not a single GN division in Madulla, Medagama, Katharagama and Thanamalvila DS divisions which have Vidhatha Center/Nena Sala centre within 2 km or less from the GN division. In Katharagama DS division 4 GN divisions out of 5 have Vidhatha centers located 5 km or more from the division.

**Table 2.17 Number of Grama Niladari (GN) Divisions by minimum distance to access Communication Centres and by Divisional Secretariat (DS) Division**

District and DS Division	Total GN Division (Facility not available)	Minimum distance to access the facility			Total No. of GN Divisions
		2 km or less	More than 2 km and less than 5 km	5 km or more	
<b>Moneragala District</b>	<b>246</b>	<b>35</b>	<b>87</b>	<b>124</b>	<b>319</b>
Bibile	33	5	12	16	<b>40</b>
Madulla	36	4	10	22	<b>38</b>
Medagama	32	6	12	14	<b>35</b>
Siyambalanduwa	39	6	11	22	<b>48</b>
Moneragala	17	4	6	7	<b>26</b>
Badalkumbura	38	3	14	21	<b>41</b>
Wellawaya	15	3	6	6	<b>29</b>
Buttala	17	2	10	5	<b>29</b>
Katharagama	2	-	1	1	<b>5</b>
Thanamalvila	8	-	4	4	<b>14</b>
Sevanagala	9	2	1	6	<b>14</b>

Katharagama and Thanamalvila DS divisions have no at least one GN division which have Communication Centers located within 2 km or less from the division. 124 GN divisions have Communication Centers 5 km or more outside the GN division.

## 2.5 Facilities provided by local government

### Availability of Facilities provided by Local Government within a Grama Niladhari (GN) Division

Data was collected on some selected Local Government facilities such as availability of public playground, children park, Praja Shalawa, public library/reading room, cemetery and marketplace/fair/public store. Following Table 2.18 gives the distribution of the number of GN Divisions when facility is available within the GN Division for each DS Division.

**Table 2.18 Number of Grama Niladhari (GN) Divisions where local government facilities are available within Grama Niladhari (GN) Division and by Divisional Secretariat (DS) Division**

District and DS Division	Number of GN Divisions having the local government facilities						
	Total No. of GN Divisions	Public play ground	Children park	Praja Shalawa	Public Library/ Reading Room	Cemetery	Market place/ Fair/Public Store
<b>Moneragala District</b>	<b>319</b>	<b>68</b>	<b>12</b>	<b>278</b>	<b>46</b>	<b>268</b>	<b>135</b>
Bibile	40	2	1	37	4	33	16
Madulla	38	3	3	29	6	31	11
Medagama	35	5	-	31	3	26	9
Siyambalanduwa	48	13	-	42	6	38	24
Moneragala	26	9	2	22	4	22	9
Badalkumbura	41	6	1	36	10	38	17
Wellawaya	29	5	1	22	4	25	13
Buttala	29	2	1	26	4	24	15
Katharagama	5	3	2	5	1	4	3
Thanamalvila	14	8	1	14	2	13	9
Sevanagala	14	12	-	14	2	14	9

Table 2.18 explains the available facilities provided by local government. As it shows most of GN divisions have praja shalawa and cemetery within GN division. All GN Divisions (14) in sevenagala DS divisions have praja shala and cemetery within the division. Except three DS divisions, every DS division in Moneragala district have at least one GN division which has a children park within the division.

Minimum Distance to access facilities provided by Local Government (When the facility is not available within Grama Niladhari (GN) Division)

**Table 2.19 Number of Grama Niladhari (GN) Divisions by minimum distance to access public playground and by Divisional Secretariat (DS) Division**

District and DS Division	Total GN Divisions (public playground not available within)	Number of GN Divisions by minimum distance to access public playground			Total No. of GN Divisions
		2 km or less	More than 2 km and less than 5 km	5 km or more	
<b>Moneragala District</b>	<b>251</b>	<b>26</b>	<b>52</b>	<b>173</b>	<b>319</b>
Bibile	38	5	10	23	40
Madulla	35	2	8	25	38
Medagama	30	4	8	18	35
Siyambalanduwa	35	6	5	24	48
Moneragala	17	3	3	11	26
Badalkumbura	35	2	6	27	41
Wellawaya	24	1	5	18	29
Buttala	27	3	6	18	29
Katharagama	2	-	-	2	5
Thanamalvila	6	-	-	6	14
Sevanagala	2	-	1	1	14

According to the table, 251 out of 319 GN divisions have no access to public playgrounds which located within the GN division. Most of them are located in 5 km or more away from the GN division. Katharagama, Thanamalvila, Sevanagala has no access to public playgrounds within 2 km or less from the division.

**Table 2.20 Number of Grama Niladhari (GN) Divisions by minimum distance to access children park and by Divisional Secretariat (DS) Division**

District and DS Division	Total GN Divisions (children park not available within)	Number of GN Divisions by minimum distance to access children park			Total No. of GN Divisions
		2 km or less	More than 2 km and less than 5 km	5 km or more	
<b>Moneragala District</b>	<b>307</b>	<b>16</b>	<b>35</b>	<b>256</b>	<b>319</b>
Bibile	39	5	10	24	40
Madulla	35	2	6	27	38
Medagama	35	-	2	33	35
Siyambalanduwa	48	-	2	46	48
Moneragala	24	3	4	17	26
Badalkumbura	40	2	4	34	41
Wellawaya	28	2	2	24	29
Buttala	28	1	2	25	29
Katharagama	3	-	2	1	5
Thanamalvila	13	-	1	12	14
Sevanagala	14	1	-	13	14

Most of GN divisions in Moneragala District have access to children park 5 km or more far from the GN divisions, so most of them have to go more distance to reach to a children park.

**Table 2.21 Number of Grama Niladhari (GN) Divisions by minimum distance to access Praja Shaalawa and by Divisional Secretariat (DS) Division**

District and DS Division	Total GN Divisions (Praja Shaalawa not available within)	Number of GN Divisions by minimum distance to access Praja Shaalawa			Total No. of GN Divisions
		2 km or less	More than 2 km and less than 5 km	5 km or more	
<b>Moneragala District</b>	<b>41</b>	<b>7</b>	<b>9</b>	<b>25</b>	<b>319</b>
Bibile	3	-	2	1	40
Madulla	9	2	1	6	38
Medagama	4	1	1	2	35
Siyambalanduwa	6	2	2	2	48
Moneragala	4	1	-	3	26
Badalkumbura	5	-	1	4	41
Wellawaya	7	-	2	5	29
Buttala	3	1	-	2	29
Katharagama	-	-	-	-	5
Thanamalvila	-	-	-	-	14
Sevanagala	-	-	-	-	14

In 41 GN Divisions Praja Shaalawa is not available within the GN Division. 25 GN Divisions have to go 5 km or more to get this facility. The distribution differs across DS Divisions and gives in above table 2.21.

**Table 2.22 Number of Grama Niladhari (GN) Divisions by minimum distance to access Public Library/Reading Room and by Divisional Secretariat (DS) Division**

District and DS Division	Total GN Divisions (Public Library/Reading Room not available within)	Number of GN Divisions by minimum distance to access Public Library/Reading Room			Total No. of GN Divisions
		2 km or less	More than 2 km and less than 5 km	5 km or more	
<b>Moneragala District</b>	<b>273</b>	<b>34</b>	<b>86</b>	<b>153</b>	<b>319</b>
Bibile	36	7	13	16	40
Madulla	32	3	14	15	38
Medagama	32	5	12	15	35
Siyambalanduwa	42	5	11	26	48
Moneragala	22	5	5	12	26
Badalkumbura	31	2	9	20	41
Wellawaya	25	3	6	16	29
Buttala	25	3	10	12	29
Katharagama	4	-	2	2	5
Thanamalvila	12	-	2	10	14
Sevanagala	12	1	2	9	14

Out of 319 GN divisions, 273 GN divisions have no Public Library / Reading Room facility within the GN division. Most of GN divisions have access to Public Library / Reading Room facility 5km or more away from the division.

**Table 2.23 Number of Grama Niladhari (GN) Divisions by minimum distance to access Cemetery and by Divisional Secretariat (DS) Division**

District and DS Division	Total GN Divisions (Cemetery not available within)	Number of GN Divisions by minimum distance to access cemetery			Total No. of GN Divisions
		2 km or less	More than 2 km and less than 5 km	5 km or more	
<b>Moneragala District</b>	<b>51</b>	<b>13</b>	<b>15</b>	<b>23</b>	<b>319</b>
Bibile	7	3	2	2	40
Madulla	7	2	-	5	38
Medagama	9	3	1	5	35
Siyambalanduwa	10	2	4	4	48
Moneragala	4	1	2	1	26
Badalkumbura	3	-	2	1	41
Wellawaya	4	1	1	2	29
Buttala	5	1	3	1	29
Katharagama	1	-	-	1	5
Thanamalvila	1	-	-	1	14
Sevanagala	-	-	-	-	14

Among 319 GN divisions, all GN divisions (14) in sevenagala DS division have cemetery within division. There is only one GN division in Katharagama and Thanamalvila DS divisions where the cemetery not available within GN division. 23 GN Divisions reported 5 km or more to access a cemetery.

**Table 2.24 Number of Grama Niladhari (GN) Divisions by minimum distance to Marketplace/Fair/Public Store and by Divisional Secretariat (DS) Division**

Facility, District and DS Division	Total GN Divisions (to Market place/Fair/Public Store not available within)	Number of GN Divisions by minimum distance to access to Market place/fair/public store			Total No. of GN Divisions
		2 km or less	More than 2 km and less than 5 km	5 km or more	
<b>Moneragala District</b>	<b>184</b>	<b>25</b>	<b>62</b>	<b>97</b>	<b>319</b>
Bibile	24	4	3	17	40
Madulla	27	1	11	15	38
Medagama	26	6	6	14	35
Siyambalanduwa	24	5	11	8	48
Moneragala	17	3	2	12	26
Badalkumbura	24	2	9	13	41
Wellawaya	16	2	6	8	29
Buttala	14	1	7	6	29
Katharagama	2	-	1	1	5
Thanamalvila	5	-	3	2	14
Sevanagala	5	1	3	1	14

In Moneragala district 184 GN divisions have no access to Marketplace/Fair/Public Store within GN division

## 2.6 Other Facilities

Availability of other facilities such as branch of government or private banks, Filling stations, Police stations, DS office and Local government offices within a Grama Niladhari (GN) Division

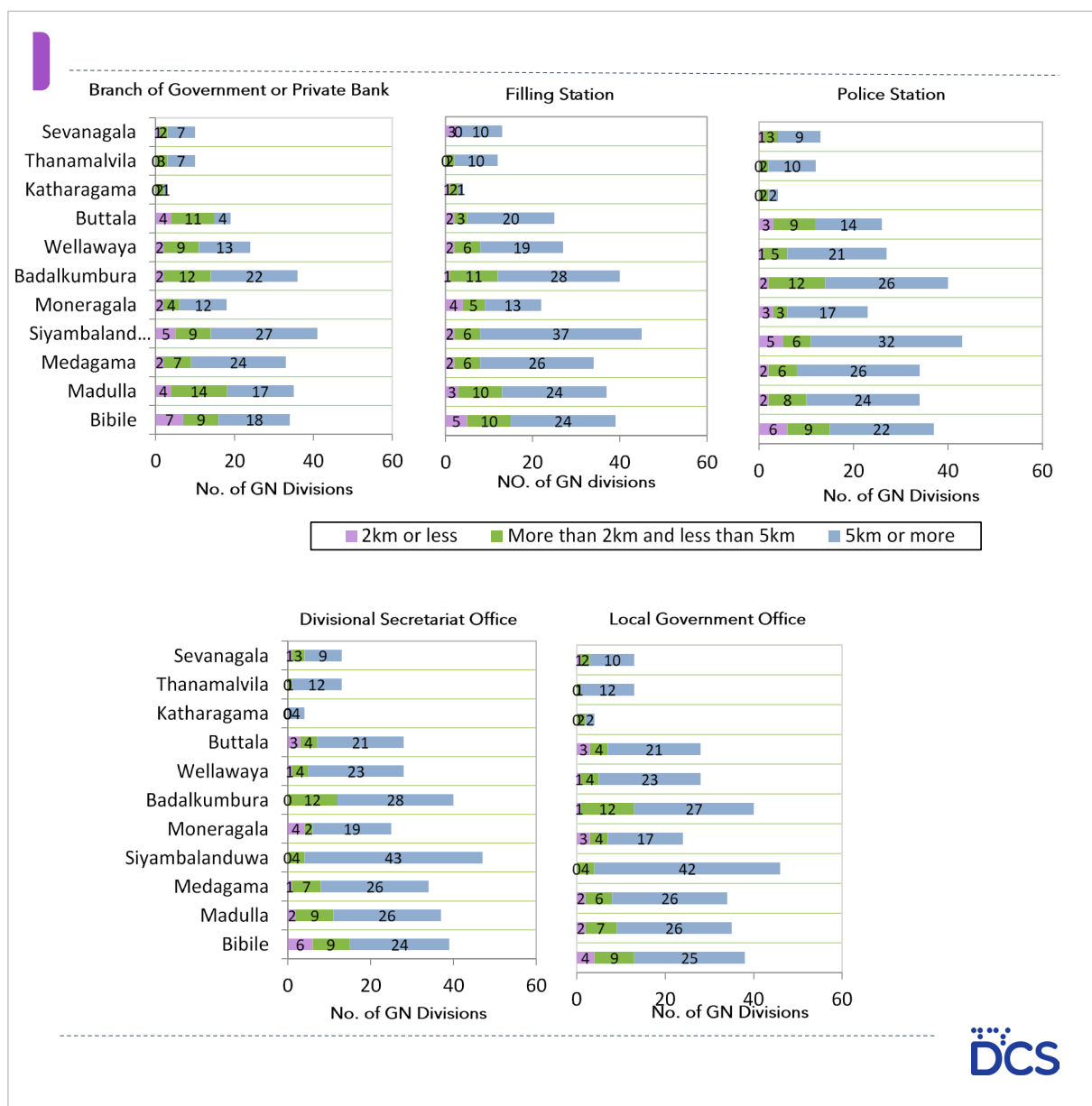
**Table 2.25 Number of Grama Niladhari (GN) Divisions where other facilities are available within Grama Niladhari (GN) Division by Divisional Secretariat (DS) Division**

District and DS Division	Number of GN Division by type of Facility					
	Total No. of GN Divisions	Branch of government or private bank	Filling station	Police station	DS office	Local government office
<b>Moneragala District</b>	<b>319</b>	<b>56</b>	<b>21</b>	<b>26</b>	<b>11</b>	<b>16</b>
Bibile	40	6	1	3	1	2
Madulla	38	3	1	4	1	3
Medagama	35	2	1	1	1	1
Siyambalanduwa	48	7	3	5	1	2
Moneragala	26	8	4	3	1	2
Badalkumbura	41	5	1	1	1	1
Wellawaya	29	5	2	2	1	1
Buttala	29	10	4	3	1	1
Katharagama	5	2	1	1	1	1
Thanamalvila	14	4	2	2	1	1
Sevanagala	14	4	1	1	1	1

Among all DS divisions in Moneragala district Buttala DS division has the highest banking facility. Most of the DS divisions have one GN division which have filling station and local government office within the division. The Divisional Secretariat office situates in one GN Division hence 11 GN Divisions have DS office within.



Minimum Distance to access branch of government or private banks, Filling stations, Police stations, DS offices and Local government office (When the facility is not available within Grama Niladhari (GN) Division)



**Figure 2.3 Number of Gram Niladhari Divisions by minimum distance to access other facility and by Divisional Secretariat (DS) Division**

The Figure 2.3 gives the distribution of GN Divisions by the minimum distance to access other facility when the facility is not available within the GN Division. Among 319 GN divisions 263 divisions have no banking facility within GN division. 152 GN divisions have that facility 5 km or more away from the division. 298 GN divisions have no filling station within the division and most of the filling stations are located in 5 km or more away from the division. Out of 5 GN divisions in Katharagama DS division only one GN division have police station within the division and there is no police station within 2 km or less from the division of the other 4 GN divisions. For most of the GN divisions in the district DS offices and local government offices are 5 km or more away from the division.

## Availability of solid waste disposal system provided by local authorities in Grama Niladhari Division

**Table 2.26 Number of Grama Niladhari (GN) Divisions in which a solid waste disposal system is available by Divisional Secretariat (DS) Division**

District and DS Division	Total GN Divisions	Availability Solid Waste Disposal System	
		Available	Not available
<b>Moneragala District</b>	<b>319</b>	<b>54</b>	<b>265</b>
Bibile	40	9	31
Madulla	38	2	36
Medagama	35	4	31
Siyambanduwa	48	10	38
Moneragala	26	8	18
Badalkumbura	41	1	40
Wellawaya	29	4	25
Buttala	29	8	21
Katharagama	5	3	2
Thanamalvila	14	1	13
Sevanagala	14	4	10

Solid waste disposal system is provided by the local authorities in general. However, this facility is not available for all administrative divisions. According to the table 2.26 among 319 GN divisions solid waste disposal systems are available only in 54 divisions. But a majority of divisions do not have solid waste disposal systems provided by the local authorities.

## Availability of pipe borne water from national water supply or community base organization in Grama Niladhari Divisions

**Table 2.27 Number of Grama Niladhari (GN) Divisions in which a pipe borne water is available by Divisional Secretariat (DS) Division**

District and DS Division	Total GN Divisions	Pipe borne water from National water supply or community base organization	
		Available	Not available
<b>Moneragala District</b>	<b>319</b>	<b>203</b>	<b>116</b>
Bibile	40	31	9
Madulla	38	15	23
Medagama	35	17	18
Siyambanduwa	48	20	28
Moneragala	26	21	5
Badalkumbura	41	27	14
Wellawaya	29	25	4
Buttala	29	23	6
Katharagama	5	5	-
Thanamalvila	14	5	9
Sevanagala	14	14	-

Among 319 GN divisions, 203 GN divisions available pipe borne water from national water supply or community base organizations. All the GN divisions in Katharagama and Sevenagala DS divisions have this facility.

Availability of Regional hydroelectric power stations/other small power plants

**Table 2.28 Number of Grama Niladhari (GN) Divisions in which a regional hydroelectric power stations/other small power plants are available by Divisional Secretariat (DS) Division**

District and DS Division	Total GN Divisions	Regional hydroelectric power stations/ other small power plants	
		Available	Not available
<b>Moneragala District</b>	<b>319</b>	<b>8</b>	<b>311</b>
Bibile	40	1	39
Madulla	38	2	36
Medagama	35	-	35
Siyambalanduwa	48	-	48
Moneragala	26	1	25
Badalkumbura	41	3	38
Wellawaya	29	-	29
Buttala	29	-	29
Katharagama	5	-	5
Thanamalvila	14	-	14
Sevanagala	14	1	13

According to the above table, In Moneragala districts 8 GN divisions have regional hydroelectric power stations/other small power plants within the division which are in Bibile, Madulla, Moneragala, Badalkumbura and Sevanagala DS divisions.

### 3. Threats spread over the Grama Niladhari (GN) Division

#### 3.1 Prevalence of Drugs as a menace in the Grama Niladhari (GN) Division

**Table 3.1 Number of Grama Niladhari (GN) Divisions where prevalence drugs as a menace by Divisional Secretariat (DS) Division**

District and DS Division	Total GN Divisions	Prevalence of Drugs as a menace (Number of GN Division)	
		Yes	No
<b>Moneragala District</b>	<b>319</b>	<b>78</b>	<b>241</b>
Bibile	40	7	33
Madulla	38	3	35
Medagama	35	6	29
Siyambalanduwa	48	5	43
Moneragala	26	6	20
Badalkumbura	41	6	35
Wellawaya	29	13	16
Buttala	29	13	16
Katharagama	5	4	1
Thanamalvila	14	8	6
Sevanagala	14	7	7

Table 3.1 shows the Prevalence of drugs as a menace in the GN divisions. Accordingly, 78 GN divisions show a prevalence of Drugs. The drug menace is most prevalence in the Katharagama DS division.

#### 3.2 Prevalence of Alcohol as a menace in the Grama Niladhari (GN) Division

**Table 3.2 Number of Grama Niladhari (GN) Divisions where prevalence alcohol as a menace by Divisional Secretariat (DS) Division**

District and DS Division	Total GN Divisions	Prevalence of Alcohol as a menace (Number of GN Division)	
		Yes	No
<b>Moneragala District</b>	<b>319</b>	<b>92</b>	<b>227</b>
Bibile	40	6	34
Madulla	38	5	33
Medagama	35	8	27
Siyambalanduwa	48	4	44
Moneragala	26	7	19
Badalkumbura	41	8	33
Wellawaya	29	19	10
Buttala	29	14	15
Katharagama	5	3	2
Thanamalvila	14	10	4
Sevanagala	14	8	6

Out of the total GN divisions in Moneragala District, 227 GN divisions show no prevalence of alcohol as a menace. The alcohol menace is most prevalence in the Katharagama, Thanamalvila and Wellawaya DS divisions.

## 4. Availability of Traditional Handicraft Industries

**Table 4.1 Number of Grama Niladhari (GN) Divisions with available Traditional Handicraft Industries by Divisional Secretariat (DS) Division**

District and DS Division	Number of GN Divisions by type of traditional handicraft industries												
	1	2	3	4	5	6	7	8	9	10	11	12	13
<b>Moneragala District</b>	<b>41</b>	<b>18</b>	<b>11</b>	<b>13</b>	<b>-</b>	<b>6</b>	<b>-</b>	<b>101</b>	<b>40</b>	<b>1</b>	<b>59</b>	<b>20</b>	<b>133</b>
Bibile	3	6	-	-	-	2	-	7	5	-	7	3	15
Madulla	3	3	-	-	-	-	-	5	2	-	7	-	23
Medagama	5	8	2	1	-	2	-	8	5	-	7	3	11
Siyambalanduwa	3	-	4	2	-	1	-	14	3	-	5	-	27
Moneragala	5	-	-	1	-	1	-	8	2	-	4	-	12
Badalkumbura	4	1	1	1	-	-	-	10	2	-	14	5	16
Wellawaya	11	-	3	2	-	-	-	22	10	-	7	3	3
Buttala	3	-	-	-	-	-	-	13	5	1	1	1	13
Katharagama	2	-	-	2	-	-	-	4	1	-	3	3	-
Thanamalvila	-	-	-	2	-	-	-	3	1	-	1	-	10
Sevanagala	2	-	1	2	-	-	-	7	4	-	3	2	3

### Type of traditional handicraft industries

1. Clay industry
2. Cane and Bamboo based Industry
3. Metal handicrafts
4. Jewellery making industries
5. Masks and puppet industries
6. Dumbara patterns and fibber green leaf creations
7. Lace industries
8. Wood industries
9. Textile and textile handicrafts industries
10. The musical instruments industries
11. Coconut/kittul/sesame/palmyra based industries
12. Other
13. No traditional industries

Table 4.1 shows the availability of traditional handicraft industries in Moneragala District. In total 133 GN divisions have no traditional handicrafts industries. Wood industries are the majority in the district. There is no GN division which has mask and puppet industries and Lace industry. only Buttala DS division has musical instrument industries.

## 5. Disasters faced in last 10 years

**Table 5.1 Number of Grama Niladhari (GN) Divisions by type of the disaster and by Divisional Secretariat (DS) Division**

District and DS Division	Type of the Disaster															
	1	2	3	4	5	6	7	8	9	10	11	12	13	14	15	16
<b>Moneragala District</b>	<b>63</b>	<b>19</b>	<b>30</b>	<b>142</b>	<b>82</b>	<b>250</b>	<b>14</b>	<b>117</b>	<b>122</b>	<b>58</b>	<b>17</b>	<b>13</b>	<b>84</b>	<b>9</b>	<b>7</b>	<b>11</b>
Bibile	3	5	4	14	7	22	3	8	13	10	2	-	11	1	1	4
Madulla	2	1	1	12	13	35	-	5	8	8	1	2	17	-	2	1
Medagama	4	2	3	10	11	32	1	2	8	6	1	3	8	-	-	1
Siyambalanduwa	6	-	1	29	15	45	1	19	21	3	3	1	19	-	2	1
Moneragala	16	2	4	12	12	21	3	4	9	11	5	2	13	1	-	1
Badalkumbura	1	7	14	11	3	18	4	10	16	3	-	3	6	1	1	3
Wellawaya	12	2	3	19	6	22	2	25	18	13	3	1	5	1	-	-
Buttala	6	-	-	16	6	26	-	19	12	2	-	1	4	3	1	-
Katharagama	4	-	-	1	1	4	-	5	3	-	1	-	-	1	-	-
Thanamalvila	7	-	-	9	1	13	-	14	11	1	-	-	1	1	-	-
Sevanagala	2	-	-	9	7	12	-	6	3	1	1	-	-	-	-	-

### Type of the Disaster

- |                                    |  |
|------------------------------------|--|
| 1. Floods                          | 9. Damage caused by other wild animals   |
| 2. Landslides                      | 10. Fires  |
| 3. Candle crashes                  | 11. Canal over flooding  |
| 4. Storms/hurricanes               | 12. Sinking/building cracks/earthquakes  |
| 5. Lightning struck                | 13. Drying of water springs  |
| 6. Drought                         | 14. Noise pollution/Air pollution/Water pollution due to industrial/project implementation |
| 7. Rolling stones                  | 15. Other  |
| 8. Damage caused by wild elephants | 16. No Disaster  |

Table 5.1 explains the disasters faced by the GN divisions during past 10 years. Drought is the disaster which has affected majority of the GN divisions, secondly Storms/hurricanes. Most of the GN divisions in Siyambalanduwa DS division have faced the droughts.

## 6. Information of economic activities

### 6.1 Major economic activities involved

**Table 6.1 Number of Grama Niladhari (GN) Divisions by type of economic activities involved and by Divisional Secretariat (DS) Division**

District and DS Division	Number of Grama Niladhari (GN) Divisions by type of economic activity			
	Crop production	Livestock	Fisheries industry	Non-agricultural economic activity
<b>Moneragala District</b>	<b>297</b>	<b>53</b>	<b>9</b>	<b>61</b>
Bibile	40	7	1	6
Madulla	37	2	1	1
Medagama	32	5	-	7
Siyambalanduwa	47	13	3	8
Moneragala	19	3	-	11
Badalkumbura	38	10	-	9
Wellawaya	25	-	-	4
Buttala	28	6	1	7
Katharagama	3	1	1	4
Thanamalvila	14	-	-	-
Sevanagala	14	6	2	4

In general, Crop production is the major economic activity in Moneragala district. 53 GN divisions have Livestock, 9 GN divisions have Fisheries industry and 61 have non-agricultural activity as the main economic activity. All 14 GN divisions in Thanamalvila DS division do Crop production as a major economic activity.

## 6.2 Information of major Irrigation Schemes used for Paddy and Other Crops

**Table 6.2 Number of Grama Niladhari (GN) Divisions by type of Irrigation scheme using for paddy cultivation and other crops by Divisional Secretariat (DS) Division**

District and DS Division	Total GN Divisions	Number of Grama Niladhari Divisions by type of Irrigation scheme using for paddy cultivation and other crops				
		Major	Minor	Rain fed	Other	Not relevant
<b>Moneragala District</b>	<b>319</b>	<b>45</b>	<b>146</b>	<b>122</b>	<b>1</b>	<b>5</b>
Bibile	40	5	28	7	-	-
Madulla	38	1	11	25	-	1
Medagama	35	2	9	24	-	-
Siyambalanduwa	48	9	9	30	-	-
Moneragala	26	1	9	13	1	2
Badalkumbura	41	-	32	8	-	1
Wellawaya	29	5	18	6	-	-
Buttala	29	11	13	5	-	-
Katharagama	5	1	3	-	-	1
Thanamalvila	14	-	10	4	-	-
Sevanagala	14	10	4	-	-	-

According to the table 6.2, Moneragala District mostly uses minor irrigation schemes for their agricultural activities. Only 1 GN division (in Moneragala DS division) in Moneragala District uses other irrigation schemes.

## 6.3 Information of abandoned government reservations can be cultivated.

**Table 6.3 Number of Grama Niladhari (GN) Divisions having government reservations which can be cultivated by Divisional Secretariat (DS) Division**

District and DS Division	Total GN Divisions	Number of Grama Niladhari (GN) Divisions having government reservations which can be cultivated by available land area (Acres)					
		No such land	5 or less	Above 5 and 10 or less	Above 10 and 15 or less	Above 15 and 20 or less	Above 20
<b>Moneragala District</b>	<b>319</b>	<b>249</b>	<b>15</b>	<b>16</b>	<b>5</b>	<b>8</b>	<b>26</b>
Bibile	40	36	2	2	-	-	-
Madulla	38	32	1	-	2	1	2
Medagama	35	29	1	4	-	-	1
Siyambalanduwa	48	48	-	-	-	-	-
Moneragala	26	17	3	3	1	-	2
Badalkumbura	41	29	4	5	-	3	-
Wellawaya	29	24	1	-	-	1	3
Buttala	29	26	-	1	-	-	2
Katharagama	5	3	-	-	-	-	2
Thanamalvila	14	1	-	1	1	1	10
Sevanagala	14	4	3	-	1	2	4

Out of 319 GN divisions, there are 249 GN divisions which have no such land that can be cultivated. There are 26 GN divisions which have 20 or more acres that can be cultivated. In all the GN divisions in Siyambalanduwa DS division, there is no such abandoned government reservation land that can be cultivated.



## 6.4 Availability of Supportive Centres/Institutions for Agricultural, Live-stock & Fisheries activities

Supportive centres/institutes are identified as the places which support agricultural and fisheries farmers to buy inputs and sell their outputs.

Availability of Agriculture related supportive centres/Institutions within Grama Niladhari (GN) Divisions

**Table 6.4 Number of GN Divisions in which supportive centres/Institutions for Agriculture are available by Divisional Secretariat Division**

District and DS Division	Number of GN Divisions in which supportive centres/Institutions for Agriculture are available by type of institute								
	1	2	3	4	5	6	7	8	9
<b>Moneragala District</b>	<b>46</b>	<b>22</b>	<b>25</b>	<b>22</b>	<b>60</b>	<b>48</b>	<b>37</b>	<b>42</b>	<b>58</b>
Bibile	4	1	-	-	8	1	1	3	3
Madulla	1	1	-	-	4	2	3	3	4
Medagama	2	2	3	1	6	2	1	2	3
Siyambalanduwa	7	3	4	6	15	17	6	11	15
Moneragala	4	2	-	3	6	3	6	2	3
Badalkumbura	4	2	4	-	3	2	3	1	3
Wellawaya	8	2	3	2	6	7	7	8	9
Buttala	7	3	5	4	5	2	3	2	4
Katharagama	-	1	2	1	2	1	1	1	2
Thanamalvila	5	4	3	4	3	4	4	6	6
Sevanagala	4	1	1	1	2	7	2	3	6

### Type of Agricultural centres/Institutions

1. Market for selling agro products
2. Seed paddy sales center
3. Paddy purchasing center
4. Paddy storages
5. Nursery
6. Purchasing centers of agro products
7. Agricultural credit facility institute
8. Agro equipment selling center
9. Fertilizer sales centers

## Number of Agriculture related supportive centres/Institutions available by DS Divisions

**Table 6.5 Number of Agriculture related centres/institutions by type of centre/institution and by Divisional Secretariat Division**

District and DS Division	Type of Agricultural centres/Institutions (number of centres/Institutions)								
	1	2	3	4	5	6	7	8	9
<b>Moneragala District</b>	<b>143</b>	<b>36</b>	<b>58</b>	<b>33</b>	<b>346</b>	<b>154</b>	<b>84</b>	<b>95</b>	<b>106</b>
Bibile	13	2	-	-	16	7	1	5	4
Madulla	1	3	-	-	4	3	6	7	6
Medagama	2	3	6	1	12	3	3	3	6
Siyambalanduwa	16	8	8	8	34	33	17	21	26
Moneragala	10	2	-	4	13	3	9	9	6
Badalkumbura	9	3	9	-	225	13	7	3	3
Wellawaya	49	2	6	4	17	47	18	19	17
Buttala	13	7	15	5	15	6	12	8	16
Katharagama	-	1	3	1	4	1	1	3	2
Thanamalvila	24	4	6	5	4	11	6	10	9
Sevanagala	6	1	5	5	2	27	4	7	11

### Type of Agricultural centres/Institutions

- |                                     |   |
|-------------------------------------|---|
| 1. Market for selling agro products | 6. Purchasing centers of Agro products    |
| 2. Seed Paddy Sales center          | 7. Agricultural Credit Facility Institute |
| 3. Paddy purchasing center          | 8. Agro Equipment selling center          |
| 4. Paddy storages                   | 9. Fertilizer Sales centers               |
| 5. Nursery                          |   |

Above table 6.4 and 6.5 show the Information about agricultural centers/Institutions. Medagama, Siyambalanduwa, Wellawaya, Buttala, Thanamalvila and Sevenagala DS division have every agricultural center mentioned above. Highest number of centers/Institutions are nurseries and totally 346 nurseries are located in 60 GN divisions.

## Availability of Livestock & fisheries supportive centres/institutions within Grama Niladhari (GN) Divisions

**Table 6.6 Number of GN Divisions in which supportive centres/Institutions for Livestock & fisheries are available by Divisional Secretariat Division**

District and DS Division	Number of GN Divisions in which supportive centres/Institutions for Livestock & fisheries are available by type of institute									
	1	2	3	4	5	6	7	8	9	10
<b>Moneragala District</b>	<b>55</b>	<b>8</b>	<b>16</b>	<b>13</b>	<b>35</b>	<b>44</b>	<b>1</b>	<b>15</b>	<b>66</b>	<b>6</b>
Bibile	3	-	1	1	2	1	-	1	2	2
Madulla	5	-	1	-	1	-	-	-	2	1
Medagama	1	-	1	-	3	-	-	2	5	-
Siyambalanduwa	16	3	2	3	10	36	-	2	39	-
Moneragala	6	1	3	-	3	2	-	2	4	-
Badalkumbura	6	-	1	-	2	2	-	3	4	1
Wellawaya	6	3	2	2	4	2	-	-	3	2
Buttala	8	1	2	1	3	1	-	1	3	-
Katharagama	1	-	1	1	1	-	1	-	1	-
Thanamalvila	1	-	1	1	2	-	-	-	1	-
Sevanagala	2	-	1	4	4	-	-	4	2	-

### Livestock & fisheries centers

- |                                   |                                |
|-----------------------------------|--------------------------------|
| 1. Milk Collection center         | 6. Dry fish markets            |
| 2. Milk freezing center           | 7. Dry fish production centers |
| 3. Veterinary center              | 8. Slaughter houses            |
| 4. Fish landing/collecting center | 9. Meat markets                |
| 5. Fish markets                   | 10. Other                      |

## Number of Livestock & fisheries centres by DS Division

**Table 6.7 Number of Livestock & fisheries centres/institutions by type of centre/Institution and by Divisional Secretariat Division**

District and DS Division	Number of Livestock & fisheries centres/institutions by type of centre/Institution									
	1	2	3	4	5	6	7	8	9	10
<b>Moneragala District</b>	<b>60</b>	<b>9</b>	<b>16</b>	<b>16</b>	<b>63</b>	<b>133</b>	<b>1</b>	<b>30</b>	<b>199</b>	<b>66</b>
Bibile	3	-	1	1	2	10	-	1	13	2
Madulla	5	-	1	-	1	-	-	-	2	7
Medagama	1	-	1	-	3	-	-	4	9	-
Siyambalanduwa	16	3	2	3	20	106	-	13	129	-
Moneragala	9	1	3	-	12	9	-	4	9	-
Badalkumbura	6	-	1	-	2	3	-	3	8	30
Wellawaya	7	4	2	2	6	4	-	-	16	27
Buttala	8	1	2	2	8	1	-	1	7	-
Katharagama	1	-	1	2	2	-	1	-	3	-
Thanamalvila	1	-	1	1	2	-	-	-	1	-
Sevanagala	3	-	1	5	5	-	-	4	2	-

### Livestock & fisheries centers

- |                                   |                                |
|-----------------------------------|--------------------------------|
| 1. Milk Collection center         | 6. Dry fish markets            |
| 2. Milk freezing center           | 7. Dry fish production centers |
| 3. Veterinary center              | 8. Slaughter houses            |
| 4. Fish landing/collecting center | 9. Meat markets                |
| 5. Fish markets                   | 10. Other                      |

There is only one Dry fish production center in Katharagama DS division. In 66 GN divisions, there are totally 199 meat market centers. Every DS division has at least one milk collection centre, veterinary center, fish market and meat market. Siyambalanduwa and Buttala DS divisions have the entire 9 livestock & fisheries centers mentioned above except dry fish production center (Table 6.7 and Table 6.7).

## 7. Information of the places which provides basic facility

**Table 7.1 Number of places/institutes which provides basic facilities by Divisional Secretariat (DS) Division**

District and DS Division	Number of places/institutions by the type of Place/Institute												
	1	2	3	4	5	6	7	8	9	10	11	12	13
<b>Moneragala District</b>	<b>538</b>	<b>18</b>	<b>17</b>	<b>270</b>	<b>1</b>	<b>1</b>	<b>117</b>	<b>164</b>	<b>20</b>	4	6	4	110
Bibile	47	2	1	26	-	-	7	17	2	-	2	-	11
Madulla	40	-	1	24	-	-	10	14	2	-	-	-	3
Medagama	44	4	-	24	-	-	6	11	1	-	-	-	5
Siyambalanduwa	69	-	2	35	-	-	14	29	3	-	-	-	16
Moneragala	50	3	1	33	-	-	22	16	1	-	1	1	13
Badalkumbura	56	3	1	36	-	-	10	22	2	-	-	-	9
Wellawaya	64	1	2	29	-	-	12	12	2	1	1	-	15
Buttala	59	3	1	24	-	-	13	18	2	1	-	1	15
Katharagama	21	-	-	5	-	-	5	5	1	-	1	1	7
Thanamalvila	38	1	3	19	-	1	6	9	2	-	1	1	9
Sevanagala	50	1	5	15	1	-	12	11	2	2	-	-	7

### The Place/Institute which provides basic facility

- |  |   |
|--|---|
| 1. Pre-school/Early Childhood Development Centre         | 8. Maternity Clinic/Baby Clinic             |
| 2. Day Care Centres (Children)                           | 9. Government hospital                      |
| 3. A school or institute for children with special needs | 10. Private hospital                        |
| 4. Government/Semi-Government school                     | 11. Government or private children homes    |
| 5. Private school  | 12. Government or private elders' homes     |
| 6. International School                                  | 13. Branches of government or private banks |
| 7. Government or Private Dispensary (Western/Ayurvedic)  |   |

Table 7.1 Number of Places/Institutes which provides basic facilities by Divisional Secretariat (DS) Division

District and DS Division	Number of places/institutions by the type of Place/Institute											
	14	15	16	17	18	19	20	21	22	23	24	25
<b>Moneragala District</b>	<b>432</b>	<b>68</b>	<b>36</b>	<b>30</b>	<b>23</b>	<b>308</b>	-	<b>4</b>	<b>2</b>	25	1	2
Bibile	30	4	4	4	5	19	-	1	-	4	-	-
Madulla	38	1	-	3	-	29	-	-	1	2	-	-
Medagama	28	-	12	1	5	24	-	1	-	1	-	2
Siyambalanduwa	53	-	-	-	-	42	-	-	-	1	1	-
Moneragala	43	27	2	7	5	27	-	-	1	3	-	-
Badalkumbura	36	22	9	4	1	27	-	-	-	1	-	-
Wellawaya	54	-	5	4	1	43	-	1	-	2	-	-
Buttala	46	1	3	3	2	32	-	1	-	2	-	-
Katharagama	26	13	1	2	2	8	-	-	-	3	-	-
Thanamalvila	43	-	-	2	1	28	-	-	-	3	-	-
Sevanagala	35	-	-	-	1	29	-	-	-	3	-	-

**The Place/Institute which provides basic facility**

14. Buddhist Temples	18. Other- religious places	22. Dhamma School (Catholic/Christian)
15. Hindu Temples	19. Dhamma School (Buddhist)	23. Piriven
16. Mosque	20. Dhamma School (Hindu)	24. Devsath hal
17. Catholic/Christian Churches	21. Dhamma School (Islam)	25. Madrasa schools

Table 7.1 explains the places which provide basic facilities by DS divisions in Moneragala District. According to the above table there is only one private school and one international school in Moneragala district. Totally there are 270 government/semi-government schools in district and most of them (36) are located in Badalkumbura DS division Also each DS division has at least one government hospital. There are totally 4 private hospitals in district. Moneragala District has 110 branches of government or private banks and among those banks Siyambalanduwa DS division has 16 branches. Every DS division has more than 25 Buddhist temples but no any Daham school (Hindu) in the district.

## 8. Information of Government beneficiaries

**Table 8.1 The Number of Government beneficiaries by type of Benefit and Divisional Secretariat (DS) Division**

District and DS Division	Number of government beneficiaries by type of benefit									
	1	2	3	4	5	6	7	8	9	10
<b>Moneragala District</b>	<b>56423</b>	<b>2178</b>	<b>10871</b>	<b>14050</b>	<b>2671</b>	<b>1458</b>	<b>24</b>	<b>116</b>	<b>1063</b>	<b>90</b>
Bibile	5249	229	1196	1702	151	82	1	10	81	-
Madulla	4309	215	1050	1054	192	46	5	28	91	-
Medagama	4914	243	960	1518	451	74	3	13	97	77
Siyambalanduwa	7150	200	1051	1354	292	171	-	21	105	8
Moneragala	5391	193	996	1773	168	116	-	10	120	1
Badalkumbura	6261	147	1439	1614	339	115	6	7	128	-
Wellawaya	8010	315	1297	1835	197	242	2	5	114	1
Buttala	6608	167	1191	1631	314	190	2	7	146	-
Katharagama	1717	104	373	236	7	15	2	1	21	-
Thanamalvila	3948	186	664	976	108	265	-	10	64	2
Sevanagala	2866	179	654	357	452	142	3	4	96	1

### Government benefit

- |                                 |                     |
|---------------------------------|---------------------|
| 1. Samurdhi                     | 6. Kidney aids      |
| 2. Disability aids              | 7. Tuberculosis aid |
| 3. Elderly allowances           | 8. Thalassemia aid  |
| 4. Public assistance (Pin padi) | 9. Cancer aid       |
| 5. Farmers pension              | 10. Other aid       |

Ten types of government benefits were considered at the survey and collected the counts at GN Division level. According to the table 8.1 persons who receive the above-mentioned beneficiaries, are higher in Wellawaya DS division. Generally most of the people are "Samurdhi" beneficiaries and there are only 24 "Tuberculosis aids" beneficiaries.