



Grama Niladhari Divisions Statistics - 2020

Kalutara District

Department of Census and Statistics
Ministry of Economic Policies and Plan Implementation

ISBN 978-624-5919-08-6



Department of Census & Statistics

“Sankyana Mandiraya”

No. 306/71, Polduwa Road, Battaramulla

 www.statistics.gov.lk

 info@statistics.gov.lk

 +94 11 2147000

 +94 11 2147011

Grama Niladhari Divisions Statistics - 2020

Kalutara District

Highlights

- ❑ Kalutara district consist with 14 Divisional Secretariat Divisions and 762 Grama Niladhari Divisions
- ❑ 370,604 families are registered in election roll while highest percentage (13.4%) is reported from Panadura Divisional Secretariat Division and lowest is reported from (3.1%) Madurawala Divisional Secretariat Division
- ❑ Three Divisional Secretariat Divisions contain at least one railway Station and the Boat/ ferry jetty providing transport facility is available within 7 Divisional Secretariat Divisions.
- ❑ Each and every Divisional Secretariat Division has the facility of one or more Government or private hospital. Further, 46% of the Grama Niladhari Divisions (facility is not available within the Grama Niladhari Divisions) report 5km or more distance to access the facility of Government or private hospital.
- ❑ Eighteen percent of the Grama Niladhari Divisions report that the facility of Government or private school which offers classes for A/ L is available within the GN. The facility of Government or private school which offers classes for O/L or below grades is available within 48% of the Grama Niladhari Divisions. All Divisional Secretariat Division has at least one or more schools or institutes for children with special needs except Palindanuwara Divisional Secretariat Division.
- ❑ Solid Waste Disposal System provided by local government is available in 340 (45%) Grama Niladhari Divisions.
- ❑ Pipe borne water from National water supply or community base organization is available in 503 (66%) Grama Niladhari Divisions
- ❑ Wood (22%), Textile & Textile handicrafts industries (17%) and Coconut/Kittul/Sesame/ Palmyra based industries (15%) are the most common Traditional Handicraft industries found in the district
- ❑ Majority of GN Divisions report storms/hurricanes (67%), flood (57%), lightning stuck (37%) and Candle Crashes (30%) under disasters happened during last 10 years.
- ❑ While majority of the Grama Niladhari Divisions (523, 69%) are involved in non-agricultural economic activities, 49% involved in crop production, 17% involved in Livestock and 7% involved in fishery industries.
- ❑ 69,160 "samurdhi" receivers and 25,749 elderly allowances receivers are reported at the time of data collection.


ISBN 978-624-5919-08-6

Preface

A complete set of statistics on Grama Niladhari Divisions (GNDs) are published once in ten years with the Census of Population and Housing (CPH) conducted by the Department of Census and Statistics (DCS). However, GNDs have undergone a massive social as well as economic changes during the previous ten-year inter-census period, and, therefore, relevant and timely data to capture these changes is vital as a basis for development planning and also for the planning and implementation of the CPH. Therefore, having understood the importance of data for regional level development activities and for CPH 2021, the DCS conducted a collection of basic information on Grama Niladhari Divisions (GNI).

The data gathered in this activity includes information on the availability of basic facilities of the Grama Niladhari Division and the information on infrastructure, consumption of land, Government subsidies, and disaster situations. Data collection was carried out during fourth quarter 2020 and the first quarter of 2021, covering the entire country. Despite the prevailed situation of spreading COVID-19 pandemic throughout the country which occurred during the data collection period, the activity was completed successfully.

This report presents results related to the basic information on Grama Niladhari Divisions in Kalutara district at Divisional Secretariat level. Detailed information on Grama Niladhari Divisions will be published on Department's website. I believe this report as well as the full dataset will be highly beneficial for evidence-based decision making at any administrative level of the country.



P.M.P. Anura Kumara

Director General

Department of Census and Statistics

2021-12-24

Acknowledgment

The report "Grama Niladhari Divisions Statistics -2020: Kalutara District" is prepared based on the data collected from all Grama Niladhari Divisions (GNDs) in Colombo district. The data collection was simultaneously covered all GNDs in the entire country.

This data collection was conducted under the direction and guidance of former Director General, Dr. I.R. Bandara, present Director General, Mr. M.P.M. Anura Kumara and under the guidance of Mrs. D.D.G.A. Seneviratne, Additional Director General (Statistics). Planning and execution of the data collection was carried out by staff of the Population Census and Demography Division under the guidance of Mrs. W.A.C. Wijebandara the Director and Mr. A.G.S. Kariyawasam, Mr. W.P.S. Sisilarathna the Deputy Directors.

Activities of the data collection process were organized and supervised by Mrs. A.N. De Silva, Mr. E.M.C. De Seram, Ms. W.S.D. Jayasundara, Mrs. H.B.M.R.L. Karunarathna, Mrs. I.R. Haputhanthri, Mr. G.W.Siriwardana, Mrs. M.D. Teckla Kumari, Mr. S. Jayavinthan, Mr. W.M.I.B. Wijekoon, Mr. T.D.S. Darshana and Ms. T.H.A.S. De Silva, Statisticians of Population Census and Demography Division. These activities were assisted by Mrs. T.R.D.Padmasiri, Mr. S. Poogunran, Mrs. A.W.A.D.A.R. Abesekara, Mr. M.B.M. Shiras, Mrs. W.M.S. Nilushini, Mr. K.H.B.D. Pushpakumara and Mrs. H.P.K. Nivarthana Statistical officers of the Division and Ms. W.P.Y Perera (Development Officer). All the Development Officers, Information and Communication Technology Assistants (ICTAs) and Coding Clerks of the Population Census and Demography Division supported to the whole process.

The preparation of questionnaire, instruction manual and training guide was done by Mrs. T.R.D.Padmasiri, Statistical officer and the computer data processing and final tabulations were done by Mrs. W.M.S. Nilushini, Statistical Officer under the supervision of statisticians Mrs. A.N. De Silva and Mr. G.W.Siriwardana with the guidance of Mrs. W.A.C. Wijebandara, Director. This report is prepared and organized by Mrs. A. N. De Silva (STN), with the direct supervision of the Deputy Directors and Director of the Division.

Mr. E.M.D. Ekanayake, Deputy Director (ICT) of Information and Communication Technology Division contributed for development of data entry and computer editing programmes and for management of data collection process, under the direction of Mr. P.M.R. Fernando, Director (ICT) and the supervision of Mr.W.H.P.W. Weerasiri, Director (ICT). All ICT Division staff who have contributed from planning stage of the data collection to the data dissemination are highly appreciated for their valuable support.

Under the supervision of Mr. P.L.A.A Hemantha, Statistician/Head of Statistics Branch in Kalutara district, the District Statistical Officers/Statistical Assistants carried out the data collection process while ICTAs were engaged in data entry. Special gratitude should go to them for their contribution to make the GNI data collection process a success.

Printing the questionnaires, instruction manuals and reports were done at the Printing Division of the Department, under the guidance of Mrs. U.V.Jayakody, Director, Printing Division and under supervision of Mr. M.I.K.P.Kumara, Statistician. Mr. O.C.S. Kumara De Silva, Printing Manager (cover of duty) and the printing staff are appreciated for their support given throughout the process.

The contribution of Grama Niladharis in providing information under the guidance of Divisional Secretary helped immensely to make this data collection successful. Therefore, I wish to express my appreciation to all the Grama Niladharis and Divisional Secretaries for their valuable support. Finally, I wish to convey a special word of appreciation to District Secretary for all the support rendered for the whole process.

Contents

| | |
|--|------|
| Preface..... | III |
| Acknowledgments..... | V |
| List of Tables..... | VIII |
| List of Figures | XI |
| 1. Introduction..... | 1 |
| 1.1 Background information of the Grama Niladhari and Grama Niladhari Divisions | 1 |
| 2. Availability of Basic facilities..... | 4 |
| 2.1 Transport | 4 |
| 2.2 Health..... | 8 |
| 2.3 Education | 11 |
| 2.4 Communication..... | 14 |
| 2.5 Facilities provided by local government..... | 17 |
| 2.6 Other Facilities..... | 22 |
| 3. Threats spread over the Grama Niladhari (GN) Division | 26 |
| 3.1 Prevalence of Drugs as a menace in the Grama Niladhari (GN) Division..... | 26 |
| 3.2 Prevalence of Alcohol as a menace in the Grama Niladhari (GN) Division | 27 |
| 4. Availability of Traditional Handicraft Industries | 28 |
| 5. Disasters faced in last 10 years | 29 |
| 6. Information of economic activities | 30 |
| 6.1 Major economic activities involved..... | 30 |
| 6.2 Information of major Irrigation Schemes used for Paddy and Other Crops | 31 |
| 6.3 Information of abundant government reservations can be cultivated..... | 31 |
| 6.4 Availability of Supportive Centres/Institutions for Agricultural, Livestock & Fisheries activities | 32 |
| 7. Information of the places which provides basic facility | 36 |
| 8. Information of Government beneficiaries | 38 |

List of Tables

| | |
|---|----|
| Table 1.1 Number of Grama Niladhari Divisions by Divisional Secretariat Division | 1 |
| Table 1.2 Number of Grama Niladhari (GN) Divisions by Divisional Secretariat Division and by permanent or acting status | 2 |
| Table 1.3 Number of families registered in the election roll by Divisional Secretariat Division | 2 |
| Table 1.4 Number of pensioners by Divisional Secretariat (DS) Division | 3 |
| Table 1.5 Number of 'Ranaviru' families and disabled 'Ranaviru' persons by Divisional Secretariat Division (DSD)..... | 3 |
| Table 2.1 Number of Grama Niladhari Divisions in which transport facilities are available within the Grama Niladhari Division by Divisional Secretariat Division..... | 4 |
| Table 2.2 Number of Grama Niladhari (GN) Divisions by minimum distance to access Public transport bus start/destination and by Divisional Secretariat (DS) Division | 5 |
| Table 2.3 Number of Grama Niladhari (GN) Divisions by minimum distance to access Railway Station and by Divisional Secretariat (DS) Division | 6 |
| Table 2.4 Number of Grama Niladhari (GN) Divisions by minimum distance to access Three-wheel park and by Divisional Secretariat (DS) Division | 6 |
| Table 2.5 Number of Grama Niladhari (GN) Divisions by minimum distance to access Boat/Ferry jetty and by Divisional Secretariat (DS) Division | 7 |
| Table 2.6 Number of Grama Niladhari (GN) Divisions by minimum distance to access Road of transporting buses/vans/lorries across or near the GN division and by Divisional Secretariat (DS) Division | 7 |
| Table 2.7 Number of Grama Niladhari (GN) Divisions where Health facilities are available within Grama Niladhari Division by Divisional Secretariat (DS) Division..... | 8 |
| Table 2.8 Number of Grama Niladhari (GN) Divisions by minimum distance to access Government or private hospital and Divisional Secretariat (DS) Division | 8 |
| Table 2.9 Number of Grama Niladhari (GN) Divisions by minimum distance to access Government or Private Dispensary and Divisional Secretariat (DS) Division | 9 |
| Table 2.10 Number of Grama Niladhari (GN) Divisions by minimum distance to access Maternity Clinic/Baby Clinic and Divisional Secretariat (DS) Division..... | 9 |
| Table 2.11 Number of Grama Niladhari (GN) Divisions by minimum distance to access Office of the MOH and Divisional Secretariat (DS) Division | 10 |
| Table 2.12 Number of Grama Niladhari (GN) Divisions by minimum distance to access Government or private school that has classes for A/L and by Divisional Secretariat (DS) Division..... | 12 |
| Table 2.13 Number of Grama Niladhari (GN) Divisions by minimum distance to access Government or private school that has classes for O/L or below and by Divisional Secretariat (DS) Division | 12 |

| | |
|---|----|
| Table 2.14 Number of Grama Niladhari (GN) Divisions by minimum distance to access Kindergarten/ Pre-school/Early Childhood Development Centre and by Divisional Secretariat (DS) Division | 13 |
| Table 2.15 Number of Grama Niladhari (GN) Divisions where communication facilities are available within Grama Niladhari Division and by Divisional Secretariat (DS) Division | 14 |
| Table 2.16 Number of Grama Niladhari (GN) Divisions by minimum distance to access Vidatha/ Nenasala Centres and by Divisional Secretariat (DS) Division..... | 16 |
| Table 2.17 Number of Grama Niladhari (GN) Divisions by minimum distance to access Communication Centres and by Divisional Secretariat (DS) Division..... | 16 |
| Table 2.18 Number of Grama Niladhari (GN) Divisions where local government facilities are available within Grama Niladhari (GN) Division and by Divisional Secretariat (DS) Division | 17 |
| Table 2.19 Number of Grama Niladhari (GN) Divisions by minimum distance to access public playground and by Divisional Secretariat (DS) Division..... | 18 |
| Table 2.20 Number of Grama Niladhari (GN) Divisions by minimum distance to access children park and by Divisional Secretariat (DS) Division..... | 18 |
| Table 2.21 Number of Grama Niladhari (GN) Divisions by minimum distance to access Praja Shaalawa and by Divisional Secretariat (DS) Division | 19 |
| Table 2.22 Number of Grama Niladhari (GN) Divisions by minimum distance to access Public Library/ Reading Room and by Divisional Secretariat (DS) Division | 20 |
| Table 2.23 Number of Grama Niladhari (GN) Divisions by minimum distance to access Cemetery and by Divisional Secretariat (DS) Division | 20 |
| Table 2.24 Number of Grama Niladhari (GN) Divisions by minimum distance to Marketplace/Fair/ Public Store and by Divisional Secretariat (DS) Division..... | 21 |
| Table 2.25 Number of Grama Niladhari (GN) Divisions where other facilities are available within Grama Niladhari (GN) Division by Divisional Secretariat (DS) Division | 22 |
| Table 2.26 Number of Grama Niladhari (GN) Divisions in which a solid waste disposal system is available by Divisional Secretariat (DS) Division..... | 24 |
| Table 2.27 Number of Grama Niladhari (GN) Divisions in which a pipe borne water is available by Divisional Secretariat (DS) Division | 25 |
| Table 2.28 Number of Grama Niladhari (GN) Divisions in which a regional hydroelectric power stations/ other small power plants are available by Divisional Secretariat (DS) Division | 26 |
| Table 3.1 Number of Grama Niladhari (GN) Divisions where prevalent drugs as a menace by Divisional Secretariat (DS) Division | 26 |
| Table 3.2 Number of Grama Niladhari (GN) Divisions where prevalent alcohol as a menace by Divisional Secretariat (DS) Division | 27 |
| Table 4.1 Number of Grama Niladhari (GN) Divisions with available Traditional Handicraft Industries by Divisional Secretariat (DS) Division..... | 28 |

| | |
|---|----|
| Table 5.1 Number of Grama Niladhari (GN) Divisions by type of the disaster and by Divisional Secretariat (DS) Division | 29 |
| Table 6.1 Number of Grama Niladhari (GN) Divisions by type of economic activities involved and by Divisional Secretariat (DS) Division | 30 |
| Table 6.2 Number of Grama Niladhari (GN) Divisions by type of Irrigation scheme using for paddy cultivation and other crops by Divisional Secretariat (DS) Division | 31 |
| Table 6.3 Number of Grama Niladhari (GN) Divisions having government reservations which can be cultivated by Divisional Secretariat (DS) Division | 31 |
| Table 6.4 Number of GN Divisions in which supportive centres/Institutions for Agriculture are available by Divisional Secretariat Division..... | 32 |
| Table 6.5 Number of Agriculture related centres/institutions by type of centre/institution and by Divisional Secretariat Division | 33 |
| Table 6.6 Number of GN Divisions in which supportive centres/Institutions for Livestock & fisheries are available by Divisional Secretariat Division | 34 |
| Table 6.7 Number of Livestock & fisheries centres/institutions by type of centre/Institution and by Divisional Secretariat Division | 35 |
| Table 7.1 Number of places/institutes which provides basic facilities by Divisional Secretariat (DS) Division | 36 |
| Table 8.1 The Number of Government beneficiaries by type of Benefit and Divisional Secretariat (DS) Division | 38 |

List of Figures

| | |
|--|----|
| Figure 1.1 Distribution of Grama Niladhari(Permanent) by Divisional Secretariat (DS) Division and by sex | 1 |
| Figure 2.1 Number of Grama Niladhari (GN) Divisions where education facilities are available within Grama Niladhari Division by Divisional Secretariat (DS) Division | 11 |
| Figure 2.2 Number of Grama Niladhari Divisions by minimum distance to access post office/Sub Post Office or Agency Post Office and by DS Division..... | 15 |
| Figure 2.3 Number of Grama Niladhari Divisions by minimum distance to access other facility and by Divisional Secretariat (DS) Division | 23 |

1. Introduction

The GNI-2020 is a census type of data collection conducted during last half of the year 2020 in all around the country in parallel to Census of Population and Housing 2021. This special enumeration collected various information on Grama Niladhari Division which is the smallest administrative area in Sri Lanka. It covered all 25 districts in Sri Lanka and interviewed or asked to self-report by the officer named "Grama Niladhari (GN)" who is responsible for the particular GN Division. The main objective of this was to build a supportive database which provides basic information by the smallest administrative area for data users. Further, the data was collected on important aspects covering socio and economic related areas. This report presents the summarized statistics on Divisional Secretariat (DS) Division using the data collected at GN Division level for the Kalutara district. Kalutara district GNI-2020 data were collected during the fourth quarter 2020. The main themes covered at the data collection were,

- Background information about the immediate responsible officer for the administrative area "Grama Niladhari (GN)"
- Information on the distance to the nearest location where basic facilities are available
- Information on threats (drugs and alcohol) spread over the GN Divisions, availability of handicraft industries and disasters faced during last 10 years
- Information on economic activities (major economic activities involved, major irrigation schemes used and abundant government reservations which can be cultivated)
- Information on availability of facilitating centers for agricultural, livestock & fisheries activities
- Information on the availability of places which provide basic facilities to people
- Information on government beneficiaries for selected types of benefits.

1.1 Background information of the Grama Niladhari and Grama Niladhari Divisions

Table 1.1 Number of Grama Niladhari Divisions by Divisional Secretariat Division

| District and DS Division | No. of GN Divisions |
|--------------------------|---------------------|
| Kalutara District | 762 |
| Panadura | 72 |
| Bandaragama | 59 |
| Horana | 61 |
| Ingiriya | 31 |
| Bulathsinhala | 54 |
| Madurawala | 33 |
| Millaniya | 44 |
| Kalutara | 87 |
| Beruwala | 82 |
| Dodangoda | 45 |
| Mathugama | 57 |
| Agalawatta | 34 |
| Palindanuwara | 43 |
| Walallavita | 60 |

The Kalutara district has 14 Divisional Secretariat Divisions and total number of 762 Grama Niladhari Divisions. As given in Table 1.1 the Kalutara DS Division has the highest number of GN Divisions (87) and Ingiriya (31) is the smallest DS Division in terms of GN Divisions.

As depicted in Figure 1.1 both male and female Grama Niladharis work in every DS Division and of the district majority are female officers.

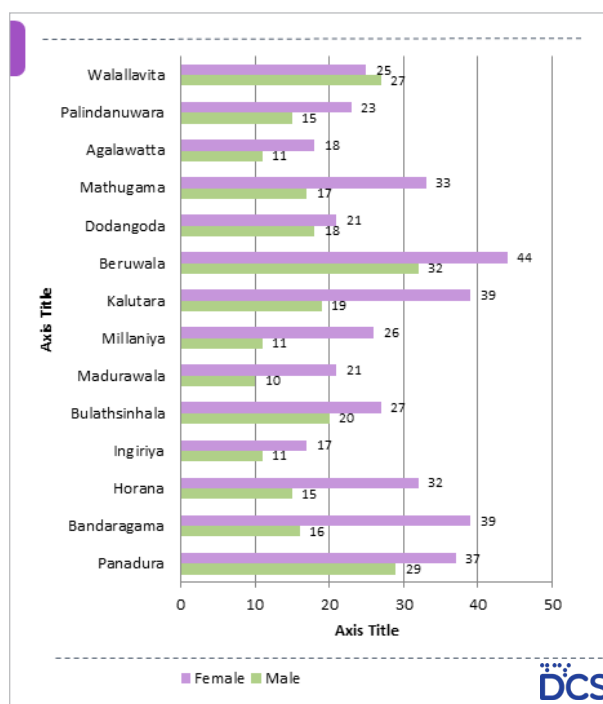


Figure 1.1 Distribution of Grama Niladhari(Permanent) by Divisional Secretariat (DS) Division and by sex

Table 1.2 Number of Grama Niladhari (GN) Divisions by Divisional Secretariat Division and by permanent or acting status

| District and DS Division | Status | |
|--------------------------|------------|------------|
| | Permanent | Acting |
| Kalutara District | 653 | 109 |
| Panadura | 66 | 6 |
| Bandaragama | 55 | 4 |
| Horana | 47 | 14 |
| Ingiriya | 28 | 3 |
| Bulathsinhala | 47 | 7 |
| Madurawala | 31 | 2 |
| Millaniya | 37 | 7 |
| Kalutara | 58 | 29 |
| Beruwala | 76 | 6 |
| Dodangoda | 39 | 6 |
| Mathugama | 50 | 7 |
| Agalawatta | 29 | 5 |
| Palindanuwara | 38 | 5 |
| Walallavita | 52 | 8 |

Due to various administrative reasons some GN Divisions may be vacant without a permanent officer. Therefore, a GN who is permanently attached to another division is assigned as an acting officer for a temporary period till the vacancy is filled. Table 1.2 gives the number of GN Divisions by permanent or acting status of the GN in Kalutara district during the data collection period and for each DS Division. It shows that out of 762 total GN Divisions 653 have permanent officers and other 109 function as acting domains. However, number of vacant GN Divisions differ across DS Divisions. At the time of data collection Kalutara and Horana show comparatively large number of acting GNs.

Table 1.3 Number of families registered in the election roll by Divisional Secretariat Division

| District and DS Division | Families registered in the election roll | |
|--------------------------|--|--------------|
| | No. | % |
| Kalutara District | 370,604 | 100.0 |
| Panadura | 49,529 | 13.4 |
| Bandaragama | 32,203 | 8.7 |
| Horana | 34,882 | 9.4 |
| Ingiriya | 16,169 | 4.4 |
| Bulathsinhala | 21,527 | 5.8 |
| Madurawala | 11,597 | 3.1 |
| Millaniya | 17,848 | 4.8 |
| Kalutara | 46,938 | 12.7 |
| Beruwala | 44,171 | 11.9 |
| Dodangoda | 20,658 | 5.6 |
| Mathugama | 26,991 | 7.3 |
| Agalawatta | 12,003 | 3.2 |
| Palindanuwara | 17,897 | 4.8 |
| Walallavita | 18,191 | 4.9 |

The total number of families registered in election roll in the Kalutara District is 370,604. Out of that Panadura reports the highest number of families (49,529). The lowest number of families are reported from Madurawala (11,597).

Table 1.4 Number of pensioners by Divisional Secretariat (DS) Division

| District and DS Division | No. of Pensioners | |
|--------------------------|-------------------|--------------|
| | No. | % |
| Kalutara District | 41,916 | 100.0 |
| Panadura | 7,913 | 18.9 |
| Bandaragama | 3,750 | 8.9 |
| Horana | 4,561 | 10.9 |
| Ingiriya | 1,422 | 3.4 |
| Bulathsinhala | 1,320 | 3.1 |
| Madurawala | 1,180 | 2.8 |
| Millaniya | 1,615 | 3.9 |
| Kalutara | 7,342 | 17.5 |
| Beruwala | 3,538 | 8.4 |
| Dodangoda | 2,323 | 5.5 |
| Mathugama | 2,959 | 7.1 |
| Agalawatta | 1,268 | 3.0 |
| Palindanuwara | 1,026 | 2.4 |
| Walallavita | 1,699 | 4.1 |

As given in the Table 1.4 there are 41,916 pensioners reported from Kalutara District. The highest number of pensioners reported from Panadura (7,913). Palindanuwara reports the lowest number of pensioners which is 2.4 percent (1,026) of Kalutara total.

Table 1.5 Number of 'Ranaviru' families and disabled 'Ranaviru' persons by Divisional Secretariat Division (DSD)

| District and DS Division | 'Ranaviru' Families | Disabled 'Ranaviru' persons |
|--------------------------|---------------------|-----------------------------|
| Kalutara District | 11,416 | 1,084 |
| Panadura | 827 | 62 |
| Bandaragama | 818 | 50 |
| Horana | 876 | 101 |
| Ingiriya | 673 | 41 |
| Bulathsinhala | 564 | 77 |
| Madurawala | 377 | 48 |
| Millaniya | 666 | 104 |
| Kalutara | 1,356 | 167 |
| Beruwala | 895 | 77 |
| Dodangoda | 873 | 81 |
| Mathugama | 1,174 | 105 |
| Agalawatta | 744 | 61 |
| Palindanuwara | 604 | 48 |
| Walallavita | 969 | 62 |

At the time of data collection there are 11,416 'Ranaviru' families and 1,084 disabled 'Ranaviru' persons in Kalutara District (Table 1.5). Kalutara reports the highest number of 'Ranaviru' families. Madurawala reports the lowest number of 'Ranaviru' families and also the lowest number disabled 'Ranaviru' persons with Palindanuwara.

2. Availability of Basic facilities

This section presents the information on the availability of basic facilities within the GN Division and on the distance to the nearest location where the basic facilities are available. Data collects on six facilities as follows:

- 1. Transport**
Public transport (bus) start/end destination, railway station, three -wheel park, boat/ferry jetty, road which transport buses/vans/lorries across or near the GN Division
- 2. Health**
Government or private hospital, government or private dispensary, maternity clinic/baby clinic, MOH's office
- 3. Education**
Government or private school which offers classes for A/L, government or private school offering classes for O/L or below, kindergarten/pre-school/early childhood development centre
- 4. Communication**
Government post office/sub post office or agency post office, Vidhatha Centre/Nena Sala Centre, communication centre
- 5. Facilities provided by Local government**
Public playground, Children park, Praja Shalawa, Public Library/Reading Room, Cemetery, Marketplace/Fair/Public Store
- 6. Other facilities**
Branch of government or private bank, Filling station, Police station, DS office, Local government office

2.1 Transport

Availability of Transport Facilities within Grama Niladhari (GN) Division

Table 2.1 Number of Grama Niladhari Divisions in which transport facilities are available within the Grama Niladhari Division by Divisional Secretariat Division

| District and DS Division | Number of GN Divisions with Transport facility available within the division | | | | | |
|--------------------------|--|--|-----------------|-------------------|------------------|----------------------------|
| | Total No. of GN Divisions | Public transport bus start/end destination | Railway Station | Three -wheel park | Boat/Ferry jetty | Road near the GN division* |
| Kalutara District | 762 | 106 | 13 | 297 | 19 | 679 |
| Panadura | 72 | 19 | 3 | 45 | 7 | 67 |
| Bandaragama | 59 | 10 | 0 | 37 | 2 | 57 |
| Horana | 61 | 10 | 0 | 31 | 0 | 53 |
| Ingiriya | 31 | 6 | 0 | 10 | 0 | 27 |
| Bulathsinhala | 54 | 2 | 0 | 12 | 0 | 51 |
| Madurawala | 33 | 10 | 0 | 8 | 1 | 31 |
| Millaniya | 44 | 10 | 0 | 17 | 3 | 38 |
| Kalutara | 87 | 18 | 4 | 49 | 3 | 76 |
| Beruwala | 82 | 1 | 6 | 27 | 0 | 67 |
| Dodangoda | 45 | 4 | 0 | 12 | 2 | 41 |
| Mathugama | 57 | 9 | 0 | 21 | 0 | 53 |
| Agalawatta | 34 | 1 | 0 | 12 | 0 | 27 |
| Palindanuwara | 43 | 3 | 0 | 11 | 1 | 40 |
| Walallavita | 60 | 3 | 0 | 5 | 0 | 51 |

* Road of transporting buses/vans/lorries across or near the GN division

The Table 2.1 gives the number of GN Divisions with the transport facility available within the GN division in Kalutara district. The statistics revealed that Public transport bus start/destinations are available in 106 GN Divisions out of total. In addition to only 13 GN Divisions have the ability to use Railway station within their GN division. DS division level distribution shows how these facilities are distributed more clearly.

Minimum Distance to Access Transport Facility (when the facility is not available within Grama Niladhari Division)

Table 2.2 Number of Grama Niladhari (GN) Divisions by minimum distance to access Public transport bus start/destination and by Divisional Secretariat (DS) Division

| District and DS Division | Total GN Division (Facility not available) | Minimum distance to access the facility | | | Total No. of GN Divisions in DSD |
|--------------------------|---|---|-----------------------------------|--------------|----------------------------------|
| | | 2 km or less | More than 2 km and less than 5 km | 5 km or more | |
| Kalutara District | 656 | 135 | 196 | 325 | 762 |
| Panadura | 53 | 19 | 22 | 12 | 72 |
| Bandaragama | 49 | 17 | 23 | 9 | 59 |
| Horana | 51 | 14 | 25 | 12 | 61 |
| Ingiriya | 25 | 3 | 8 | 14 | 31 |
| Bulathsinhala | 52 | 6 | 12 | 34 | 54 |
| Madurawala | 23 | 6 | 7 | 10 | 33 |
| Millaniya | 34 | 6 | 7 | 21 | 44 |
| Kalutara | 69 | 24 | 23 | 22 | 87 |
| Beruwala | 81 | 8 | 21 | 52 | 82 |
| Dodangoda | 41 | 9 | 9 | 23 | 45 |
| Mathugama | 48 | 10 | 4 | 34 | 57 |
| Agalawatta | 33 | 5 | 10 | 18 | 34 |
| Palindanuwara | 40 | 3 | 6 | 31 | 43 |
| Walallavita | 57 | 5 | 19 | 33 | 60 |

Table 2.2 presents the information on GN Divisions which do not have access to the Public transport bus start/end destination within the division. The statistics show the number of GN Divisions by the minimum distance to nearest location of that transport facility available. This data collection finds that in 656 GN Divisions the facility is not available within the GN Division. However, in Kalutara district only 325 GN Divisions show distance more than 5km to the facility and considerable number of GN divisions of Beruwala, Mathugama, Bulathsinhala, Walallavita and Palindanuwara are there.

Table 2.3 Number of Grama Niladhari (GN) Divisions by minimum distance to access Railway Station and by Divisional Secretariat (DS) Division

| District and DS Division | Total GN Division (Facility not available) | Minimum distance to access the facility | | | Not Relevant | Total No. of GN Divisions in DSD |
|--------------------------|---|---|-----------------------------------|--------------|--------------|----------------------------------|
| | | 2 km or less | More than 2 km and less than 5 km | 5 km or more | | |
| Kalutara District | 749 | 83 | 105 | 357 | 204 | 762 |
| Panadura | 69 | 26 | 27 | 15 | 1 | 72 |
| Bandaragama | 59 | 0 | 8 | 51 | 0 | 59 |
| Horana | 61 | 0 | 1 | 28 | 32 | 61 |
| Ingiriya | 31 | 0 | 0 | 26 | 5 | 31 |
| Bulathsinhala | 54 | 0 | 0 | 19 | 35 | 54 |
| Madurawala | 33 | 0 | 0 | 17 | 16 | 33 |
| Millaniya | 44 | 0 | 1 | 31 | 12 | 44 |
| Kalutara | 83 | 25 | 30 | 25 | 3 | 87 |
| Beruwala | 76 | 31 | 31 | 13 | 1 | 82 |
| Dodangoda | 45 | 0 | 6 | 35 | 4 | 45 |
| Mathugama | 57 | 1 | 1 | 38 | 17 | 57 |
| Agalawatta | 34 | 0 | 0 | 3 | 31 | 34 |
| Palindanuwara | 43 | 0 | 0 | 17 | 26 | 43 |
| Walallavita | 60 | 0 | 0 | 39 | 21 | 60 |

Many of the GN Divisions (749 out of 762) in Kalutara district do not have any railway station within the GN Division. For some DS Divisions railway facility is not relevant (this indicates people in these areas do not consider railway as a regular transport mode due to unavailability of nearby facility).

Table 2.4 Number of Grama Niladhari (GN) Divisions by minimum distance to access Three-wheel park and by Divisional Secretariat (DS) Division

| District and DS Division | Total GN Division (Facility not available) | Minimum distance to access the facility | | | Total No. of GN Divisions |
|--------------------------|---|---|-----------------------------------|--------------|---------------------------|
| | | 2 km or less | More than 2 km and less than 5 km | 5 km or more | |
| Kalutara District | 465 | 216 | 165 | 84 | 762 |
| Panadura | 27 | 17 | 10 | 0 | 72 |
| Bandaragama | 22 | 14 | 7 | 1 | 59 |
| Horana | 30 | 19 | 8 | 3 | 61 |
| Ingiriya | 21 | 6 | 14 | 1 | 31 |
| Bulathsinhala | 42 | 13 | 15 | 14 | 54 |
| Madurawala | 25 | 19 | 4 | 2 | 33 |
| Millaniya | 27 | 13 | 8 | 6 | 44 |
| Kalutara | 38 | 25 | 9 | 4 | 87 |
| Beruwala | 55 | 35 | 18 | 2 | 82 |
| Dodangoda | 33 | 11 | 12 | 10 | 45 |
| Mathugama | 36 | 15 | 18 | 3 | 57 |
| Agalawatta | 22 | 6 | 14 | 2 | 34 |
| Palindanuwara | 32 | 8 | 5 | 19 | 43 |
| Walallavita | 55 | 15 | 23 | 17 | 60 |

Three-wheeler is common taxi service in the country and there are allotted parking places for these, where people can get the facility. Many of the GN Divisions (465 GNDs out of 762 GNDs) in Kalutara district do not have any Three-wheel park within the GN Division. However, only 84 GN Divisions reported the distance more than 5km or more to get the facility.

Table 2.5 Number of Grama Niladhari (GN) Divisions by minimum distance to access Boat/Ferry jetty and by Divisional Secretariat (DS) Division

| District and DS Division | Total GN Division (Facility not available) | Minimum distance to access the facility | | | Not Relevant | Total No. of GN Divisions |
|--------------------------|---|---|-----------------------------------|--------------|--------------|---------------------------|
| | | 2 km or less | More than 2 km and less than 5 km | 5 km or more | | |
| Kalutara District | 743 | 28 | 58 | 467 | 190 | 762 |
| Panadura | 65 | 10 | 12 | 0 | 43 | 72 |
| Bandaragama | 57 | 3 | 8 | 8 | 38 | 59 |
| Horana | 61 | 1 | 0 | 60 | 0 | 61 |
| Ingiriya | 31 | 0 | 1 | 30 | 0 | 31 |
| Bulathsinhala | 54 | 0 | 0 | 54 | 0 | 54 |
| Madurawala | 32 | 0 | 0 | 32 | 0 | 33 |
| Millaniya | 41 | 3 | 9 | 29 | 0 | 44 |
| Kalutara | 84 | 4 | 12 | 68 | 0 | 87 |
| Beruwala | 82 | 1 | 1 | 3 | 77 | 82 |
| Dodangoda | 43 | 3 | 4 | 36 | 0 | 45 |
| Mathugama | 57 | 0 | 4 | 52 | 1 | 57 |
| Agalawatta | 34 | 0 | 0 | 3 | 31 | 34 |
| Palindanuwara | 42 | 3 | 3 | 36 | 0 | 43 |
| Walallavita | 60 | 0 | 4 | 56 | 0 | 60 |

As given in Table 2.5 this facility is not common in Kalutara district and 743 GN Divisions out of total 762 do not have the facility within GN Division.

Table 2.6 Number of Grama Niladhari (GN) Divisions by minimum distance to access Road of transporting buses/vans/lorries across or near the GN division and by Divisional Secretariat (DS) Division

| District and DS Division | Total GN Division (Facility not available) | Minimum distance to access the facility | | | Total No. of GN Divisions |
|--------------------------|---|---|-----------------------------------|--------------|---------------------------|
| | | 2 km or less | More than 2 km and less than 5 km | 5 km or more | |
| Kalutara District | 83 | 51 | 23 | 9 | 762 |
| Panadura | 5 | 3 | 2 | 0 | 72 |
| Bandaragama | 2 | 1 | 1 | 0 | 59 |
| Horana | 8 | 3 | 4 | 1 | 61 |
| Ingiriya | 4 | 1 | 3 | 0 | 31 |
| Bulathsinhala | 3 | 2 | 1 | 0 | 54 |
| Madurawala | 2 | 2 | 0 | 0 | 33 |
| Millaniya | 6 | 3 | 2 | 1 | 44 |
| Kalutara | 11 | 10 | 1 | 0 | 87 |
| Beruwala | 15 | 12 | 3 | 0 | 82 |
| Dodangoda | 4 | 3 | 0 | 1 | 45 |
| Mathugama | 4 | 4 | 0 | 0 | 57 |
| Agalawatta | 7 | 2 | 4 | 1 | 34 |
| Palindanuwara | 3 | 1 | 1 | 1 | 43 |
| Walallavita | 9 | 4 | 1 | 4 | 60 |

The facility given in Table 2.6 is common in Kalutara district. However, in Beruwala 15 GN Divisions out of 83 GN Divisions reported not having the facility within GN Division for Kalutara this is 11 out of 83. Four GN Divisions from Walallavita and one GN Division from Walallavita, Horana, Millaniya, Dodangoda, Agalawatta and Palindanuwara report that the availability of a road transporting buses, vans, lorries is away 5 km or more.

2.2 Health

Availability of Health Facilities within Grama Niladhari (GN) Division

Table 2.7 Number of Grama Niladhari (GN) Divisions where Health facilities are available within Grama Niladhari Division by Divisional Secretariat (DS) Division

| District and DS Division | Total No. of GN Divisions | Number of GNDs with Health Facilities within GND | | | |
|--------------------------|---------------------------|--|----------------------------------|------------------------------|--------------|
| | | Government or Private Hospital | Government or Private Dispensary | Maternity Clinic/Baby Clinic | MOH's Office |
| Kalutara District | 762 | 35 | 320 | 189 | 15 |
| Panadura | 72 | 6 | 57 | 24 | 2 |
| Bandaragama | 59 | 1 | 33 | 10 | 1 |
| Horana | 61 | 4 | 32 | 11 | 1 |
| Ingiriya | 31 | 1 | 15 | 9 | 1 |
| Bulathsinhala | 54 | 1 | 11 | 17 | 1 |
| Madurawala | 33 | 2 | 9 | 5 | 1 |
| Millaniya | 44 | 2 | 17 | 10 | 1 |
| Kalutara | 87 | 3 | 44 | 20 | 1 |
| Beruwala | 82 | 5 | 37 | 22 | 1 |
| Dodangoda | 45 | 2 | 18 | 10 | 1 |
| Mathugama | 57 | 3 | 23 | 16 | 1 |
| Agalawatta | 34 | 1 | 6 | 9 | 1 |
| Palindanuwara | 43 | 1 | 8 | 12 | 1 |
| Walallavita | 60 | 3 | 10 | 14 | 1 |

The Table 2.7 show how the health facilities are distributed when the facility is available within GN Divisions. The distribution of facilities differs across DS Divisions.

Minimum Distance to access Health facility (when the facility is not available within Grama Niladhari (GN) Division)

Table 2.8 Number of Grama Niladhari (GN) Divisions by minimum distance to access Government or private hospital and Divisional Secretariat (DS) Division

| District and DS Division | Total GN Division (Facility not available) | Minimum distance to access the facility | | | Total No. of GN Divisions |
|--------------------------|--|---|-----------------------------------|--------------|---------------------------|
| | | 2 km or less | More than 2 km and less than 5 km | 5 km or more | |
| Kalutara District | 727 | 123 | 266 | 338 | 762 |
| Panadura | 66 | 15 | 30 | 21 | 72 |
| Bandaragama | 58 | 13 | 31 | 14 | 59 |
| Horana | 57 | 8 | 17 | 32 | 61 |
| Ingiriya | 30 | 3 | 8 | 19 | 31 |
| Bulathsinhala | 53 | 6 | 11 | 36 | 54 |
| Madurawala | 31 | 3 | 9 | 19 | 33 |
| Millaniya | 42 | 11 | 26 | 5 | 44 |
| Kalutara | 84 | 17 | 41 | 26 | 87 |
| Beruwala | 77 | 26 | 27 | 24 | 82 |
| Dodangoda | 43 | 7 | 14 | 22 | 45 |
| Mathugama | 54 | 2 | 22 | 30 | 57 |
| Agalawatta | 33 | 2 | 6 | 25 | 34 |
| Palindanuwara | 42 | 3 | 5 | 34 | 43 |
| Walallavita | 57 | 7 | 19 | 31 | 60 |

Table 2.9 Number of Grama Niladhari (GN) Divisions by minimum distance to access Government or Private Dispensary and Divisional Secretariat (DS) Division

| District and DS Division | Total GN Division (Facility not available) | Minimum distance to access the facility | | | Total No. of GN Divisions |
|--------------------------|---|---|-----------------------------------|--------------|---------------------------|
| | | 2 km or less | More than 2 km and less than 5 km | 5 km or more | |
| Kalutara District | 442 | 163 | 167 | 112 | 762 |
| Panadura | 15 | 9 | 3 | 3 | 72 |
| Bandaragama | 26 | 15 | 10 | 1 | 59 |
| Horana | 29 | 14 | 9 | 6 | 61 |
| Ingiriya | 16 | 4 | 10 | 2 | 31 |
| Bulathsinhala | 43 | 5 | 17 | 21 | 54 |
| Madurawala | 24 | 9 | 13 | 2 | 33 |
| Millaniya | 27 | 16 | 8 | 3 | 44 |
| Kalutara | 43 | 24 | 14 | 5 | 87 |
| Beruwala | 45 | 27 | 17 | 1 | 82 |
| Dodangoda | 27 | 5 | 14 | 8 | 45 |
| Mathugama | 34 | 10 | 16 | 8 | 57 |
| Agalawatta | 28 | 7 | 11 | 10 | 34 |
| Palindanuwara | 35 | 5 | 5 | 25 | 43 |
| Walallavita | 50 | 13 | 20 | 17 | 60 |

Above Table 2.8 and Table 2.9 gives the distribution of number of GN Divisions where the basic facilities 'Government or Private Hospital', 'Government or Private Dispensary' are not available within GN division but the minimum distance to get the facility by DS Divisions. The numbers are different across DS Divisions. Statistics on minimum distance to facility indicates that more GN Divisions can access the facility in less than 5km. However, Palindanuwara, Bulathsinhala, Walallavita and Agalawatta DS Divisions report more GN Divisions without facility within GN Divisions and more distance to these facilities.

Table 2.10 Number of Grama Niladhari (GN) Divisions by minimum distance to access Maternity Clinic/Baby Clinic and Divisional Secretariat (DS) Division

| District and DS Division | Total GN Division (Facility not available) | Minimum distance to access the facility | | | Total No. of GN Divisions |
|--------------------------|---|---|-----------------------------------|--------------|---------------------------|
| | | 2 km or less | More than 2 km and less than 5 km | 5 km or more | |
| Kalutara District | 573 | 279 | 236 | 58 | 762 |
| Panadura | 48 | 35 | 12 | 1 | 72 |
| Bandaragama | 49 | 30 | 18 | 1 | 59 |
| Horana | 50 | 17 | 28 | 5 | 61 |
| Ingiriya | 22 | 9 | 13 | 0 | 31 |
| Bulathsinhala | 37 | 9 | 15 | 13 | 54 |
| Madurawala | 28 | 13 | 13 | 2 | 33 |
| Millaniya | 34 | 18 | 15 | 1 | 44 |
| Kalutara | 67 | 34 | 28 | 5 | 87 |
| Beruwala | 60 | 42 | 16 | 2 | 82 |
| Dodangoda | 35 | 11 | 18 | 6 | 45 |
| Mathugama | 41 | 22 | 17 | 2 | 57 |
| Agalawatta | 25 | 9 | 15 | 1 | 34 |
| Palindanuwara | 31 | 9 | 7 | 15 | 43 |
| Walallavita | 46 | 21 | 21 | 4 | 60 |

Table 2.11 Number of Grama Niladhari (GN) Divisions by minimum distance to access Office of the MOH and Divisional Secretariat (DS) Division

| District and DS Division | Total GN Division (Facility not available) | Minimum distance to access the facility | | | Total No. of GN Divisions |
|--------------------------|---|---|-----------------------------------|--------------|---------------------------|
| | | 2 km or less | More than 2 km and less than 5 km | 5 km or more | |
| Kalutara District | 747 | 106 | 230 | 411 | 762 |
| Panadura | 70 | 23 | 30 | 17 | 72 |
| Bandaragama | 58 | 12 | 30 | 16 | 59 |
| Horana | 60 | 8 | 16 | 36 | 61 |
| Ingiriya | 30 | 4 | 8 | 18 | 31 |
| Bulathsinhala | 53 | 7 | 3 | 43 | 54 |
| Madurawala | 32 | 7 | 12 | 13 | 33 |
| Millaniya | 43 | 5 | 19 | 19 | 44 |
| Kalutara | 86 | 10 | 32 | 44 | 87 |
| Beruwala | 81 | 8 | 20 | 53 | 82 |
| Dodangoda | 44 | 6 | 15 | 23 | 45 |
| Mathugama | 56 | 5 | 14 | 37 | 57 |
| Agalawatta | 33 | 3 | 11 | 19 | 34 |
| Palindanuwara | 42 | 3 | 8 | 31 | 43 |
| Walallavita | 59 | 5 | 12 | 42 | 60 |

According to the above Table 2.10 and Table 2.11 among 762 total GN divisions 573 GN divisions and 747 GN divisions do not have access to maternity/baby clinics and office of the MOH respectively within the GN Division. Majority of the GN divisions can access the maternity/baby clinics less than 5 Km. The statistics reveal that 58 GN divisions report more than 5km to access maternity/baby clinic (Bulathsinhala and Palindanuwara are 13 & 15 respectively) while 411 GN divisions are there with more than 5 km to visit to a MOH office in Kalutara district. Considerable number of GN Divisions in Beruwala, Kalutara, Bulathsinhala, Walallavita, Palindanuwara, Mathugama, and Horana reported MOH office is away 5 or more kilometres.

2.3 Education

Availability of Education Facilities within Grama Niladhari (GN) Division.

The education facilities cover the availability of kindergarten/pre-school/early childhood development centre, government or private school that has classes for G.C.E(O/L) and below and government or private school that has classes for G.C.E(A/L). Following figures show the distribution of number of GN Divisions in which these facilities are available.

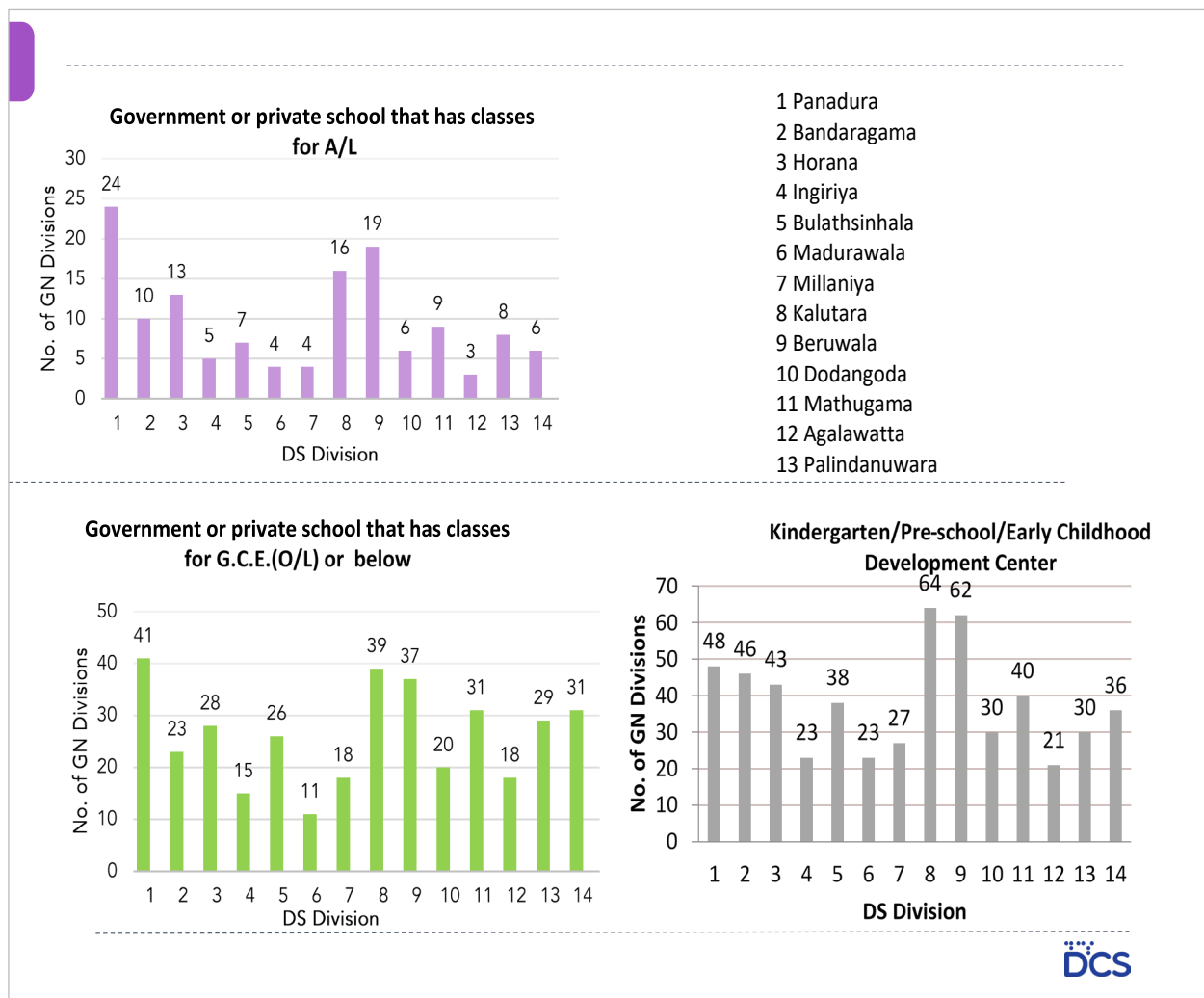


Figure 2.1 Number of Grama Niladhari (GN) Divisions where education facilities are available within Grama Niladhari Division by Divisional Secretariat (DS) Division

Figure 2.1 explains the available education facilities in each DS division. Among 575 GN divisions 140 GN divisions have schools that has classes for A/L, 402 GN divisions have schools that has classes for O/L or below. Also 466 GN divisions have Kindergarten/Pre-school/Early Childhood Development Centres with in GN divisions.

Minimum Distance to access Education Facility (when the facility is not available within Grama Niladhari (GN) Division)

Table 2.12 Number of Grama Niladhari (GN) Divisions by minimum distance to access Government or private school that has classes for A/L and by Divisional Secretariat (DS) Division

| District and DS Division | Total GN Division (Facility not available) | Minimum distance to access the facility | | | Total No. of GN Divisions |
|--------------------------|---|---|-----------------------------------|--------------|---------------------------|
| | | 2 km or less | More than 2 km and less than 5 km | 5 km or more | |
| Kalutara District | 628 | 211 | 252 | 165 | 762 |
| Panadura | 48 | 28 | 15 | 5 | 72 |
| Bandaragama | 49 | 26 | 21 | 2 | 59 |
| Horana | 48 | 13 | 26 | 9 | 61 |
| Ingiriya | 26 | 10 | 12 | 4 | 31 |
| Bulathsinhala | 47 | 8 | 13 | 26 | 54 |
| Madurawala | 29 | 14 | 9 | 6 | 33 |
| Millaniya | 40 | 7 | 15 | 18 | 44 |
| Kalutara | 71 | 25 | 30 | 16 | 87 |
| Beruwala | 63 | 33 | 24 | 6 | 82 |
| Dodangoda | 39 | 10 | 19 | 10 | 45 |
| Mathugama | 48 | 16 | 23 | 9 | 57 |
| Agalawatta | 31 | 5 | 15 | 11 | 34 |
| Palindanuwara | 35 | 7 | 10 | 18 | 43 |
| Walallavita | 54 | 9 | 20 | 25 | 60 |

Out of total GN Divisions (762) in Kalutara District only 165 GN Divisions do not have access to government or private school that has classes for A/L within the distance of 5Km or less (Table 2.12). Further, majority of these GN Divisions are reported from Walallavita, Bulathsinhala, Palindanuwara, Millaniya and Kalutara DS Divisions.

Table 2.13 Number of Grama Niladhari (GN) Divisions by minimum distance to access Government or private school that has classes for O/L or below and by Divisional Secretariat (DS) Division

| District and DS Division | Total GN Division (Facility not available) | Minimum distance to access the facility | | | Total No. of GN Divisions |
|--------------------------|---|---|-----------------------------------|--------------|---------------------------|
| | | 2 km or less | More than 2 km and less than 5 km | 5 km or more | |
| Kalutara District | 395 | 230 | 119 | 46 | 762 |
| Panadura | 31 | 22 | 9 | 0 | 72 |
| Bandaragama | 36 | 23 | 11 | 2 | 59 |
| Horana | 33 | 17 | 12 | 4 | 61 |
| Ingiriya | 16 | 10 | 6 | 0 | 31 |
| Bulathsinhala | 28 | 12 | 6 | 10 | 54 |
| Madurawala | 22 | 16 | 4 | 2 | 33 |
| Millaniya | 26 | 16 | 7 | 3 | 44 |
| Kalutara | 48 | 25 | 20 | 3 | 87 |
| Beruwala | 45 | 36 | 8 | 1 | 82 |
| Dodangoda | 25 | 13 | 9 | 3 | 45 |
| Mathugama | 26 | 17 | 8 | 1 | 57 |
| Agalawatta | 16 | 4 | 9 | 3 | 34 |
| Palindanuwara | 14 | 3 | 2 | 9 | 43 |
| Walallavita | 29 | 16 | 8 | 5 | 60 |

Table 2.13 gives the statistics on the minimum distance to access government or private school that has classes for O/L or below In Kalutara 395 GN Divisions out of 762 report no government or private school that has classes for O/L or below within GN Division. However, only 46 GN Divisions report 5km or more to access this education facility.

Table 2.14 Number of Grama Niladhari (GN) Divisions by minimum distance to access Kindergarten/Pre-school/Early Childhood Development Centre and by Divisional Secretariat (DS) Division

| District and DS Division | Total GN Division (Facility not available) | Minimum distance to access the facility | | | Total No. of GN Divisions |
|--------------------------|---|---|-----------------------------------|--------------|---------------------------|
| | | 2 km or less | More than 2 km and less than 5 km | 5 km or more | |
| Kalutara District | 231 | 138 | 76 | 17 | 762 |
| Panadura | 24 | 15 | 9 | 0 | 72 |
| Bandaragama | 13 | 10 | 3 | 0 | 59 |
| Horana | 18 | 10 | 7 | 1 | 61 |
| Ingiriya | 8 | 4 | 4 | 0 | 31 |
| Bulathsinhala | 16 | 5 | 8 | 3 | 54 |
| Madurawala | 10 | 9 | 1 | 0 | 33 |
| Millaniya | 17 | 11 | 3 | 3 | 44 |
| Kalutara | 23 | 12 | 10 | 1 | 87 |
| Beruwala | 20 | 15 | 4 | 1 | 82 |
| Dodangoda | 15 | 6 | 9 | 0 | 45 |
| Mathugama | 17 | 12 | 4 | 1 | 57 |
| Agalawatta | 13 | 6 | 5 | 2 | 34 |
| Palindanuwara | 13 | 5 | 3 | 5 | 43 |
| Walallavita | 24 | 18 | 6 | 0 | 60 |

Minimum distance to access to the education facility Kindergarten/Pre-school/Early Childhood Development Centre is given in above Table 2.14. In Kalutara district only 231 GN Divisions report not having the facility within the GN Division. Only 17 GN Divisions report 5km or more to access this facility, which reports more from, Palindanuwara Bulathsinhala and Millaniya DS Divisions.

2.4 Communication

Availability of Communication Facilities within Grama Niladhari (GN) Division

The communication facilities considered at the data collection are Government Post Office/Sub Post Office or Agency Post Office, Vidhatha Centre/Nena Sala Centre and Communication Centres.

Table 2.15 Number of Grama Niladhari (GN) Divisions where communication facilities are available within Grama Niladhari Division and by Divisional Secretariat (DS) Division

| District and DS Division | Total No. of GN Divisions | Number of GN Divisions having the Communication Facility | | |
|--------------------------|---------------------------|--|----------------------------------|-----------------------|
| | | Government Post Office/Sub Post Office or Agency Post Office | Vidhatha Centre/Nena Sala Centre | Communication Centres |
| Kalutara District | 762 | 186 | 26 | 290 |
| Panadura | 72 | 24 | 5 | 49 |
| Bandaragama | 59 | 9 | 2 | 29 |
| Horana | 61 | 17 | 1 | 31 |
| Ingiriya | 31 | 7 | 2 | 12 |
| Bulathsinhala | 54 | 16 | 4 | 23 |
| Madurawala | 33 | 5 | 2 | 9 |
| Millaniya | 44 | 10 | 1 | 13 |
| Kalutara | 87 | 14 | 1 | 44 |
| Beruwala | 82 | 21 | 1 | 29 |
| Dodangoda | 45 | 12 | 2 | 13 |
| Mathugama | 57 | 16 | 1 | 18 |
| Agalawatta | 34 | 8 | 1 | 6 |
| Palindanuwara | 43 | 10 | 1 | 4 |
| Walallavita | 60 | 17 | 2 | 10 |

Minimum Distance to access Communication Facilities (when the facility is not available within Grama Niladhari (GN) Division)

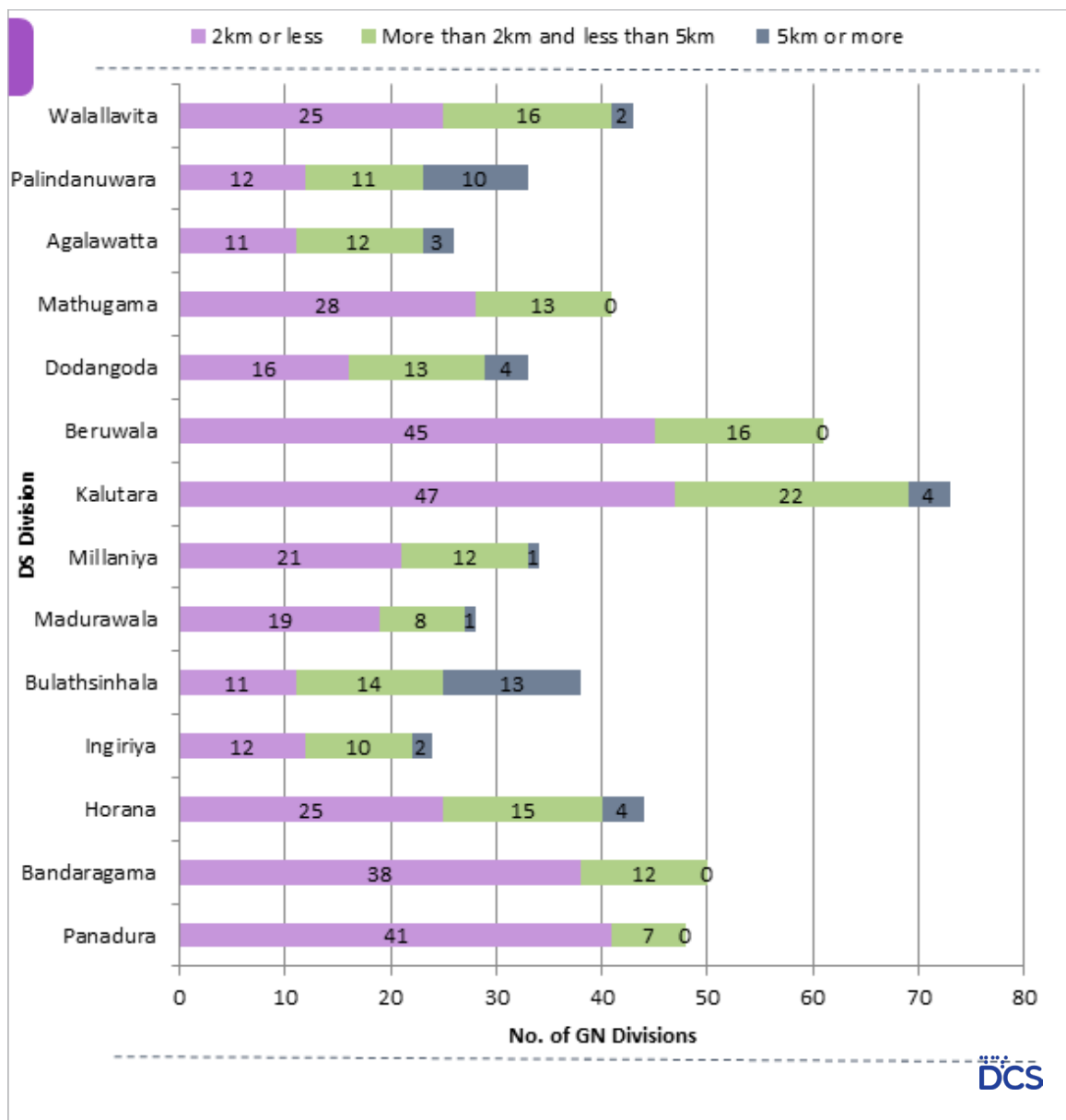


Figure 2.2 Number of Grama Niladhari Divisions by minimum distance to access post office/Sub Post Office or Agency Post Office and by DS Division

Figure 2.2 gives the number of GN Divisions considering the minimum distance to access post office/sub post office or agency post office facilities in each DS division when the facility is not available within the GN Division. Majority of GN Divisions can access the facility in a distance less than 5 km.

Table 2.16 Number of Grama Niladhari (GN) Divisions by minimum distance to access Vidatha/Nenasala Centres and by Divisional Secretariat (DS) Division

| District and DS Division | Total GN Division (Facility not available) | Minimum distance to access the facility | | | Total No. of GN Divisions |
|--------------------------|---|---|-----------------------------------|--------------|---------------------------|
| | | 2 km or less | More than 2 km and less than 5 km | 5 km or more | |
| Kalutara District | 736 | 92 | 218 | 426 | 762 |
| Panadura | 67 | 13 | 28 | 26 | 72 |
| Bandaragama | 57 | 14 | 31 | 12 | 59 |
| Horana | 60 | 6 | 20 | 34 | 61 |
| Ingiriya | 29 | 3 | 7 | 19 | 31 |
| Bulathsinhala | 50 | 5 | 9 | 36 | 54 |
| Madurawala | 31 | 5 | 16 | 10 | 33 |
| Millaniya | 43 | 5 | 12 | 26 | 44 |
| Kalutara | 86 | 11 | 32 | 43 | 87 |
| Beruwala | 81 | 11 | 16 | 54 | 82 |
| Dodangoda | 43 | 1 | 13 | 29 | 45 |
| Mathugama | 56 | 7 | 12 | 37 | 57 |
| Agalawatta | 33 | 3 | 7 | 23 | 34 |
| Palindanuwara | 42 | 4 | 5 | 33 | 43 |
| Walallavita | 58 | 4 | 10 | 44 | 60 |

Vidhatha and Nenasala are Government-introduced vocational facilities which provide support to public by various training programs specially on technical and IT sectors. In Kalutara district these seem to be rarely situated within GN Divisions, 736 GN Divisions report these facilities are not available within the GN Division.

Table 2.17 Number of Grama Niladhari (GN) Divisions by minimum distance to access Communication Centres and by Divisional Secretariat (DS) Division

| District and DS Division | Total GN Division (Facility not available) | Minimum distance to access the facility | | | Total No. of GN Divisions |
|--------------------------|---|---|-----------------------------------|--------------|---------------------------|
| | | 2 km or less | More than 2 km and less than 5 km | 5 km or more | |
| Kalutara District | 472 | 212 | 178 | 82 | 762 |
| Panadura | 23 | 17 | 6 | 0 | 72 |
| Bandaragama | 30 | 23 | 7 | 0 | 59 |
| Horana | 30 | 16 | 13 | 1 | 61 |
| Ingiriya | 19 | 6 | 11 | 2 | 31 |
| Bulathsinhala | 31 | 8 | 13 | 10 | 54 |
| Madurawala | 24 | 13 | 10 | 1 | 33 |
| Millaniya | 31 | 10 | 15 | 6 | 44 |
| Kalutara | 43 | 30 | 11 | 2 | 87 |
| Beruwala | 53 | 31 | 18 | 4 | 82 |
| Dodangoda | 32 | 13 | 11 | 8 | 45 |
| Mathugama | 39 | 21 | 15 | 3 | 57 |
| Agalawatta | 28 | 7 | 14 | 7 | 34 |
| Palindanuwara | 39 | 7 | 7 | 25 | 43 |
| Walallavita | 50 | 10 | 27 | 13 | 60 |

2.5 Facilities provided by local government

Availability of Facilities provided by Local Government within a Grama Niladhari (GN) Division

Data was collected on some selected Local Government facilities such as availability of public playground, children park, Praja Shalawa, public library/reading room, cemetery and marketplace/fair/public store. Following Table 2.18 gives the distribution of the number of GN Divisions when facility is available within the GN Division for each DS Division.

Table 2.18 Number of Grama Niladhari (GN) Divisions where local government facilities are available within Grama Niladhari (GN) Division and by Divisional Secretariat (DS) Division

| District and DS Division | Number of GN Divisions having the local government facilities | | | | | | |
|--------------------------|---|--------------------|---------------|---------------|------------------------------|------------|---------------------------------|
| | Total No. of GN Divisions | Public play ground | Children park | Praja Shalawa | Public Library/ Reading Room | Cemetery | Market place/ Fair/Public Store |
| Kalutara District | 762 | 174 | 59 | 384 | 94 | 358 | 344 |
| Panadura | 72 | 12 | 10 | 27 | 15 | 18 | 36 |
| Bandaragama | 59 | 6 | 1 | 25 | 5 | 27 | 32 |
| Horana | 61 | 14 | 6 | 42 | 8 | 27 | 30 |
| Ingiriya | 31 | 9 | 3 | 23 | 2 | 21 | 18 |
| Bulathsinhala | 54 | 6 | 5 | 29 | 7 | 30 | 24 |
| Madurawala | 33 | 11 | 1 | 12 | 5 | 17 | 19 |
| Millaniya | 44 | 8 | 5 | 26 | 2 | 23 | 18 |
| Kalutara | 87 | 26 | 4 | 35 | 8 | 26 | 51 |
| Beruwala | 82 | 29 | 8 | 33 | 14 | 39 | 25 |
| Dodangoda | 45 | 22 | 4 | 26 | 8 | 26 | 21 |
| Mathugama | 57 | 17 | 4 | 23 | 7 | 41 | 26 |
| Agalawatta | 34 | 4 | 1 | 24 | 3 | 21 | 9 |
| Palindanuwara | 43 | 4 | 2 | 28 | 4 | 16 | 18 |
| Walallavita | 60 | 6 | 5 | 31 | 6 | 26 | 17 |

Minimum Distance to access facilities provided by Local Government (When the facility is not available within Grama Niladhari (GN) Division)

Table 2.19 Number of Grama Niladhari (GN) Divisions by minimum distance to access public playground and by Divisional Secretariat (DS) Division

| District and DS Division | Total GN Divisions (public playground not available within) | Number of GN Divisions by minimum distance to access public playground | | | Total No. of GN Divisions |
|--------------------------|---|--|-----------------------------------|--------------|---------------------------|
| | | 2 km or less | More than 2 km and less than 5 km | 5 km or more | |
| Kalutara District | 588 | 161 | 172 | 255 | 762 |
| Panadura | 60 | 29 | 24 | 7 | 72 |
| Bandaragama | 53 | 13 | 34 | 6 | 59 |
| Horana | 47 | 10 | 12 | 25 | 61 |
| Ingiriya | 22 | 5 | 4 | 13 | 31 |
| Bulathsinhala | 48 | 5 | 7 | 36 | 54 |
| Madurawala | 22 | 7 | 8 | 7 | 33 |
| Millaniya | 36 | 9 | 3 | 24 | 44 |
| Kalutara | 61 | 23 | 22 | 16 | 87 |
| Beruwala | 53 | 28 | 13 | 12 | 82 |
| Dodangoda | 23 | 9 | 7 | 7 | 45 |
| Mathugama | 40 | 12 | 14 | 14 | 57 |
| Agalawatta | 30 | 2 | 9 | 19 | 34 |
| Palindanuwara | 39 | 5 | 8 | 26 | 43 |
| Walallavita | 54 | 4 | 7 | 43 | 60 |

In 588 GN Divisions public play ground is not available within the GN Division. 255 GN Divisions have to go 5 km or more to get this facility. The distribution differs across DS Divisions and gives in above Table 2.19.

Table 2.20 Number of Grama Niladhari (GN) Divisions by minimum distance to access children park and by Divisional Secretariat (DS) Division

| District and DS Division | Total GN Divisions (children park not available within) | Number of GN Divisions by minimum distance to access children park | | | Total No. of GN Divisions |
|--------------------------|---|--|-----------------------------------|--------------|---------------------------|
| | | 2 km or less | More than 2 km and less than 5 km | 5 km or more | |
| Kalutara District | 703 | 99 | 186 | 418 | 762 |
| Panadura | 62 | 15 | 28 | 19 | 72 |
| Bandaragama | 58 | 10 | 33 | 15 | 59 |
| Horana | 55 | 9 | 14 | 32 | 61 |
| Ingiriya | 28 | 0 | 3 | 25 | 31 |
| Bulathsinhala | 49 | 5 | 9 | 35 | 54 |
| Madurawala | 32 | 4 | 7 | 21 | 33 |
| Millaniya | 39 | 4 | 5 | 30 | 44 |
| Kalutara | 83 | 14 | 31 | 38 | 87 |
| Beruwala | 74 | 22 | 16 | 36 | 82 |
| Dodangoda | 41 | 8 | 15 | 18 | 45 |
| Mathugama | 53 | 6 | 16 | 31 | 57 |
| Agalawatta | 33 | 0 | 3 | 30 | 34 |
| Palindanuwara | 41 | 1 | 4 | 36 | 43 |
| Walallavita | 55 | 1 | 2 | 52 | 60 |

Kalutara District

Out of 762 GN Divisions 703 do not have children park within the division. However, 285 GN Divisions have access the facility within less than 5 Km. In Agalawatta, Walallavita, Palindanuwara, and Ingiriya DS Divisions significant percentage of GN Divisions reported the facility is 5 Km or more away (Table 2.20).

Table 2.21 Number of Grama Niladhari (GN) Divisions by minimum distance to access Praja Shaalawa and by Divisional Secretariat (DS) Division

| District and DS Division | Total GN Divisions (Praja Shaalawa not available within) | Number of GN Divisions by minimum distance to access Praja Shaalawa | | | Total No. of GN Divisions |
|--------------------------|--|---|-----------------------------------|--------------|---------------------------|
| | | 2 km or less | More than 2 km and less than 5 km | 5 km or more | |
| Kalutara District | 378 | 143 | 157 | 78 | 762 |
| Panadura | 45 | 17 | 25 | 3 | 72 |
| Bandaragama | 34 | 21 | 11 | 2 | 59 |
| Horana | 19 | 6 | 8 | 5 | 61 |
| Ingiriya | 8 | 6 | 1 | 1 | 31 |
| Bulathsinhala | 25 | 3 | 11 | 11 | 54 |
| Madurawala | 21 | 9 | 9 | 3 | 33 |
| Millaniya | 18 | 10 | 7 | 1 | 44 |
| Kalutara | 52 | 18 | 24 | 10 | 87 |
| Beruwala | 49 | 17 | 25 | 7 | 82 |
| Dodangoda | 19 | 9 | 5 | 5 | 45 |
| Mathugama | 34 | 12 | 13 | 9 | 57 |
| Agalawatta | 10 | 5 | 5 | 0 | 34 |
| Palindanuwara | 15 | 1 | 4 | 10 | 43 |
| Walallavita | 29 | 9 | 9 | 11 | 60 |
| Weligepola | 5 | 1 | 1 | 3 | 30 |
| Embilipitiya | 1 | 1 | 0 | 0 | 40 |
| Kolonna | 2 | 0 | 1 | 1 | 29 |

In 378 GN Divisions Praja Shaalawa is not available within the GN Division. Seventy-eight GN Divisions have to go 5km or more to get this facility. The distribution differs across DS Divisions and gives in above Table 2.21.

Table 2.22 Number of Grama Niladhari (GN) Divisions by minimum distance to access Public Library/Reading Room and by Divisional Secretariat (DS) Division

| District and DS Division | Total GN Divisions (Public Library/ Reading Room not available within) | Number of GN Divisions by minimum distance to access Public Library/Reading Room | | | Total No. of GN Divisions |
|--------------------------|--|---|---|--------------|------------------------------|
| | | 2 km or less | More than 2 km and less than 5 km | 5 km or more | |
| Kalutara District | 668 | 191 | 268 | 209 | 762 |
| Panadura | 57 | 30 | 23 | 4 | 72 |
| Bandaragama | 54 | 18 | 33 | 3 | 59 |
| Horana | 53 | 12 | 21 | 20 | 61 |
| Ingiriya | 29 | 7 | 11 | 11 | 31 |
| Bulathsinhala | 47 | 8 | 15 | 24 | 54 |
| Madurawala | 28 | 9 | 14 | 5 | 33 |
| Millaniya | 42 | 7 | 18 | 17 | 44 |
| Kalutara | 79 | 18 | 34 | 27 | 87 |
| Beruwala | 68 | 36 | 26 | 6 | 82 |
| Dodangoda | 37 | 10 | 15 | 12 | 45 |
| Mathugama | 50 | 18 | 19 | 13 | 57 |
| Agalawatta | 31 | 5 | 14 | 12 | 34 |
| Palindanuwara | 39 | 4 | 5 | 30 | 43 |
| Walallavita | 54 | 9 | 20 | 25 | 60 |

Out of 762 GN Divisions 668 do not have a public library/reading room within the division. However, 459 GN Divisions have access the facility within less than 5 Km. In Palindanuwara, Walallavita, and Bulathsinhala DS Divisions significant percentage of GN Divisions reported the facility is 5 Km or more away (Table 2.22).

Table 2.23 Number of Grama Niladhari (GN) Divisions by minimum distance to access Cemetery and by Divisional Secretariat (DS) Division

| District and DS Division | Total GN Divisions (Cemetery not available within) | Number of GN Divisions by minimum distance to access cemetery | | | Total No. of GN Divisions |
|--------------------------|---|--|---|--------------|------------------------------|
| | | 2 km or less | More than 2 km and less than 5 km | 5 km or more | |
| Kalutara District | 404 | 196 | 127 | 81 | 762 |
| Panadura | 54 | 36 | 15 | 3 | 72 |
| Bandaragama | 32 | 24 | 7 | 1 | 59 |
| Horana | 34 | 16 | 13 | 5 | 61 |
| Ingiriya | 10 | 5 | 3 | 2 | 31 |
| Bulathsinhala | 24 | 6 | 5 | 13 | 54 |
| Madurawala | 16 | 7 | 9 | 0 | 33 |
| Millaniya | 21 | 10 | 7 | 4 | 44 |
| Kalutara | 61 | 26 | 21 | 14 | 87 |
| Beruwala | 43 | 33 | 8 | 2 | 82 |
| Dodangoda | 19 | 9 | 6 | 4 | 45 |
| Mathugama | 16 | 7 | 8 | 1 | 57 |
| Agalawatta | 13 | 7 | 5 | 1 | 34 |
| Palindanuwara | 27 | 2 | 5 | 20 | 43 |
| Walallavita | 34 | 8 | 15 | 11 | 60 |

Out of 762 GN Divisions 404 do not have a cemetery within the division. Eighty-one GN Divisions reported 5 Km or more to access a cemetery.

Table 2.24 Number of Grama Niladhari (GN) Divisions by minimum distance to access Marketplace/Fair/Public Store and by Divisional Secretariat (DS) Division

| Facility, District and DS Division | Total GN Divisions (to Market place/Fair/Public Store not available within) | Number of GN Divisions by minimum distance to access to Market place/fair/public store | | | Total No. of GN Divisions |
|------------------------------------|---|--|-----------------------------------|--------------|---------------------------|
| | | 2 km or less | More than 2 km and less than 5 km | 5 km or more | |
| Kalutara District | 418 | 174 | 171 | 73 | 762 |
| Panadura | 36 | 21 | 12 | 3 | 72 |
| Bandaragama | 27 | 12 | 14 | 1 | 59 |
| Horana | 31 | 16 | 12 | 3 | 61 |
| Ingiriya | 13 | 4 | 8 | 1 | 31 |
| Bulathsinhala | 30 | 6 | 13 | 11 | 54 |
| Madurawala | 14 | 8 | 5 | 1 | 33 |
| Millaniya | 26 | 10 | 12 | 4 | 44 |
| Kalutara | 36 | 23 | 11 | 2 | 87 |
| Beruwala | 57 | 32 | 23 | 2 | 82 |
| Dodangoda | 24 | 5 | 16 | 3 | 45 |
| Mathugama | 31 | 15 | 12 | 4 | 57 |
| Agalawatta | 25 | 7 | 11 | 7 | 34 |
| Palindanuwara | 25 | 5 | 3 | 17 | 43 |
| Walallavita | 43 | 10 | 19 | 14 | 60 |

2.6 Other Facilities

Availability of other facilities such as branch of government or private banks, Filling stations, Police stations, DS office and Local government offices within a Grama Niladhari (GN) Division

Table 2.25 Number of Grama Niladhari (GN) Divisions where other facilities are available within Grama Niladhari (GN) Division by Divisional Secretariat (DS) Division

| District and DS Division | Number of GN Division by type of Facility | | | | | |
|--------------------------|---|--------------------------------------|-----------------|----------------|-----------|-------------------------|
| | Total No. of GN Divisions | Branch of government or private bank | Filling station | Police station | DS office | Local government office |
| Kalutara District | 762 | 220 | 54 | 27 | 14 | 17 |
| Panadura | 72 | 23 | 10 | 4 | 1 | 2 |
| Bandaragama | 59 | 16 | 4 | 1 | 1 | 1 |
| Horana | 61 | 20 | 5 | 2 | 1 | 2 |
| Ingiriya | 31 | 15 | 4 | 1 | 1 | 0 |
| Bulathsinhala | 54 | 12 | 2 | 1 | 1 | 1 |
| Madurawala | 33 | 10 | 2 | 3 | 1 | 1 |
| Millaniya | 44 | 16 | 1 | 1 | 1 | 1 |
| Kalutara | 87 | 17 | 6 | 3 | 1 | 2 |
| Beruwala | 82 | 33 | 7 | 4 | 1 | 2 |
| Dodangoda | 45 | 18 | 2 | 2 | 1 | 1 |
| Mathugama | 57 | 15 | 5 | 1 | 1 | 1 |
| Agalawatta | 34 | 9 | 1 | 1 | 1 | 1 |
| Palindanuwara | 43 | 3 | 3 | 2 | 1 | 1 |
| Walallavita | 60 | 13 | 2 | 1 | 1 | 1 |

As given in the Table 2.25 out of 762 total GN Divisions 220 GN Divisions have a branch of government or private bank within the GN Division. 54 GN Divisions reported having filling station within and 27 GN Divisions have police station within. The Divisional Secretariat office situates in one GN Division hence 14 GN Divisions have DS office within. Seventeen GN Divisions report having local government offices or branches within that.

Minimum Distance to access branch of government or private banks, Filling stations, Police stations, Police stations, DS offices and Local government office (When the facility is not available within Grama Niladhari (GN) Division)

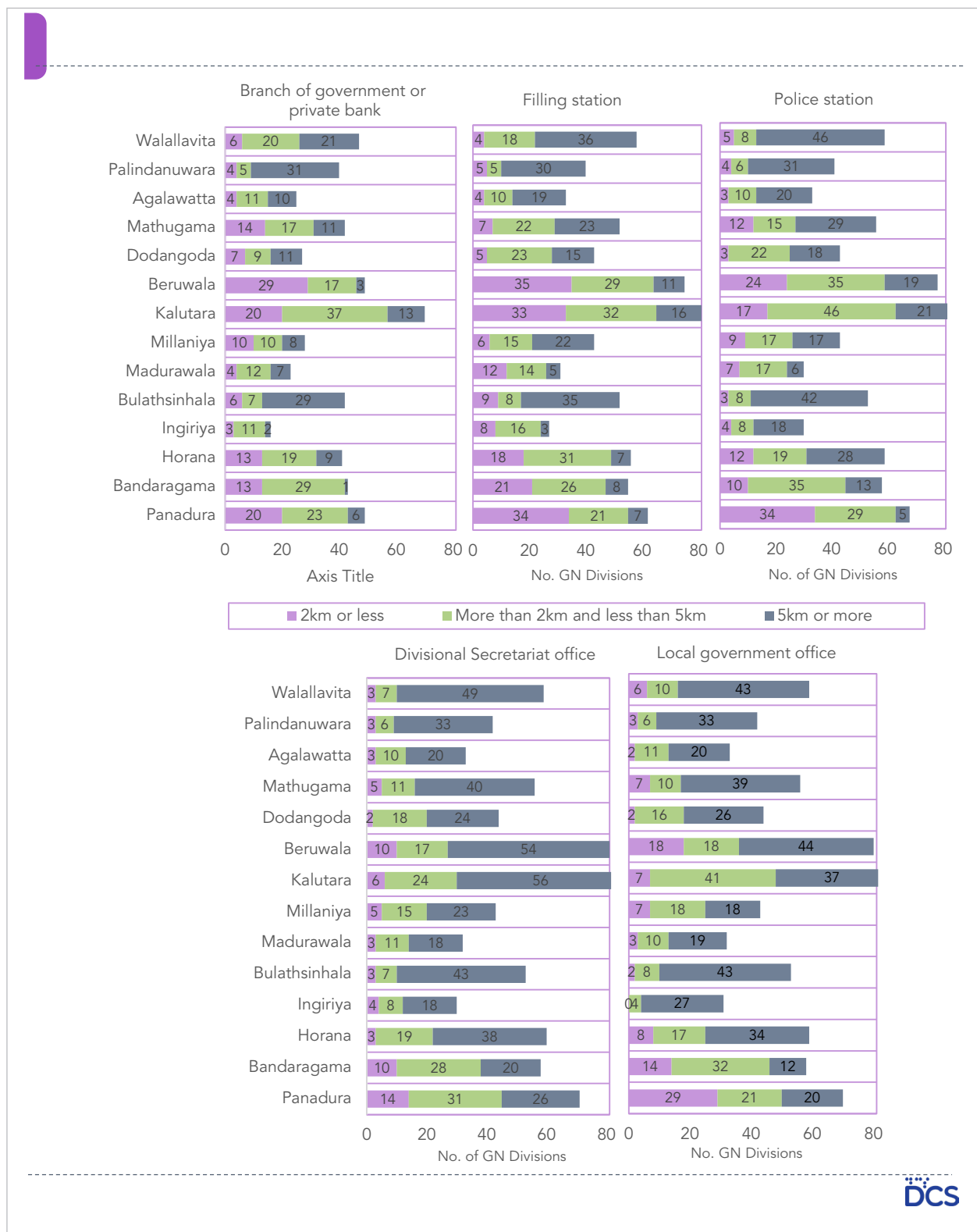


Figure 2.3 Number of Grama Niladhari Divisions by minimum distance to access other facility and by Divisional Secretariat (DS) Division

The Figure 2.3 gives the distribution of GN Divisions by the minimum distance to access other facility when the facility is not available within the GN Division. Separate figures are drawn for each facility by minimum distance at access and DS Division.

Availability of solid waste disposal system provided by local authorities in Grama Niladhari Division

Table 2.26 Number of Grama Niladhari (GN) Divisions in which a solid waste disposal system is available by Divisional Secretariat (DS) Division

| District and DS Division | Total GN Divisions | Availability Solid Waste Disposal System | |
|--------------------------|--------------------|--|---------------|
| | | Available | Not available |
| Kalutara District | 762 | 340 | 422 |
| Panadura | 72 | 61 | 11 |
| Bandaragama | 59 | 32 | 27 |
| Horana | 61 | 21 | 40 |
| Ingiriya | 31 | 9 | 22 |
| Bulathsinhala | 54 | 20 | 34 |
| Madurawala | 33 | 12 | 21 |
| Millaniya | 44 | 11 | 33 |
| Kalutara | 87 | 51 | 36 |
| Beruwala | 82 | 41 | 41 |
| Dodangoda | 45 | 27 | 18 |
| Mathugama | 57 | 15 | 42 |
| Agalawatta | 34 | 11 | 23 |
| Palindanuwara | 43 | 4 | 39 |
| Walallavita | 60 | 25 | 35 |

Solid waste disposal system is provided by the local authorities in general however, this facility is not available for all administrative divisions. According to the Table 2.26 in 340 GN Divisions this facility is available. A considerable percentage of GN Divisions in Palindanuwara, Millaniya and Mathugama reported not having the facility. In Palindanuwara DS Division this facility is available only in 4 GN Divisions out of total 43.

Availability of pipe borne water from national water supply or community base organization in Grama Niladhari Divisions

Table 2.27 Number of Grama Niladhari (GN) Divisions in which a pipe borne water is available by Divisional Secretariat (DS) Division

| District and DS Division | Total GN Divisions | Pipe borne water from National water supply or community base organization | |
|--------------------------|--------------------|--|---------------|
| | | Available | Not available |
| Kalutara District | 762 | 503 | 259 |
| Panadura | 72 | 71 | 1 |
| Bandaragama | 59 | 56 | 3 |
| Horana | 61 | 47 | 14 |
| Ingiriya | 31 | 16 | 15 |
| Bulathsinhala | 54 | 31 | 23 |
| Madurawala | 33 | 21 | 12 |
| Millaniya | 44 | 17 | 27 |
| Kalutara | 87 | 84 | 3 |
| Beruwala | 82 | 59 | 23 |
| Dodangoda | 45 | 26 | 19 |
| Mathugama | 57 | 9 | 48 |
| Agalawatta | 34 | 16 | 18 |
| Palindanuwara | 43 | 23 | 20 |
| Walallavita | 60 | 27 | 33 |

Pipe borne water is mainly supplied by the National Water Supply and Drainage Board or community-based organizations. In Kalutara district, 259 GN Divisions reported not having Pipe borne water from National water supply or community base organization. This facility is not available only in one GN Division out of total 72 in Panadura DS division and 3 out of 87 and 3 out of 59 in Kalutara and Bandaragama DS Divisions respectively. (Table 2.27).

Availability of Regional hydroelectric power stations/other small power plants

Table 2.28 Number of Grama Niladhari (GN) Divisions in which a regional hydroelectric power stations/other small power plants are available by Divisional Secretariat (DS) Division

| District and DS Division | Total GN Divisions | Regional hydroelectric power stations/ other small power plants | |
|--------------------------|--------------------|--|---------------|
| | | Available | Not available |
| Kalutara District | 762 | 12 | 750 |
| Panadura | 72 | 0 | 72 |
| Bandaragama | 59 | 0 | 59 |
| Horana | 61 | 0 | 61 |
| Ingiriya | 31 | 1 | 30 |
| Bulathsinhala | 54 | 0 | 54 |
| Madurawala | 33 | 0 | 33 |
| Millaniya | 44 | 0 | 44 |
| Kalutara | 87 | 3 | 84 |
| Beruwala | 82 | 0 | 82 |
| Dodangoda | 45 | 1 | 44 |
| Mathugama | 57 | 3 | 54 |
| Agalawatta | 34 | 1 | 33 |
| Palindanuwara | 43 | 1 | 42 |
| Walallavita | 60 | 2 | 58 |

Table 2.28 shows the availability of regional hydroelectric power stations/other small power plants within GN Divisions. This facility is not common and only 12 GN Divisions reported having the facility.

3. Threats spread over the Grama Niladhari (GN) Division

3.1 Prevalence of Drugs as a menace in the Grama Niladhari (GN) Division

Table 3.1 Number of Grama Niladhari (GN) Divisions where prevalence drugs as a menace by Divisional Secretariat (DS) Division

| District and DS Division | Total GN Divisions | Prevalence of Drugs as a menace (Number of GN Division) | |
|--------------------------|--------------------|--|------------|
| | | Yes | No |
| Kalutara District | 762 | 336 | 426 |
| Panadura | 72 | 38 | 34 |
| Bandaragama | 59 | 34 | 25 |
| Horana | 61 | 35 | 26 |
| Ingiriya | 31 | 17 | 14 |
| Bulathsinhala | 54 | 24 | 30 |
| Madurawala | 33 | 10 | 23 |
| Millaniya | 44 | 21 | 23 |
| Kalutara | 87 | 36 | 51 |
| Beruwala | 82 | 37 | 45 |
| Dodangoda | 45 | 25 | 20 |
| Mathugama | 57 | 24 | 33 |
| Agalawatta | 34 | 6 | 28 |
| Palindanuwara | 43 | 8 | 35 |
| Walallavita | 60 | 21 | 39 |

Table 3.1 shows the Prevalence of drugs as a menace in the GN divisions. Out of 762 GN Divisions 336 reported prevailing drug as a menace in the division. In all DS Divisions considerable number of GN Divisions reported having this condition.

3.2 Prevalence of Alcohol as a menace in the Grama Niladhari (GN) Division

Table 3.2 Number of Grama Niladhari (GN) Divisions where prevalence alcohol as a menace by Divisional Secretariat (DS) Division

| District and DS Division | Total GN Divisions | Prevalence of Alcohol as a menace (Number of GN Division) | |
|--------------------------|--------------------|--|------------|
| | | Yes | No |
| Kalutara District | 762 | 334 | 428 |
| Panadura | 72 | 30 | 42 |
| Bandaragama | 59 | 31 | 28 |
| Horana | 61 | 32 | 29 |
| Ingiriya | 31 | 20 | 11 |
| Bulathsinhala | 54 | 30 | 24 |
| Madurawala | 33 | 12 | 21 |
| Millaniya | 44 | 19 | 25 |
| Kalutara | 87 | 30 | 57 |
| Beruwala | 82 | 32 | 50 |
| Dodangoda | 45 | 28 | 17 |
| Mathugama | 57 | 26 | 31 |
| Agalawatta | 34 | 7 | 27 |
| Palindanuwara | 43 | 9 | 34 |
| Walallavita | 60 | 28 | 32 |

Prevalence of alcohol as a menace in GN Divisions is given in above Table 3.2. Considerable number of GN Divisions reported having this problem within the GN Division except Agalawatta and Palindanuwara DS.

4. Availability of Traditional Handicraft Industries

Table 4.1 Number of Grama Niladhari (GN) Divisions with available Traditional Handicraft Industries by Divisional Secretariat (DS) Division

| District and DS Division | Number of GN Divisions by type of traditional handicraft industries | | | | | | | | | | | | |
|--------------------------|---|-----------|-----------|-----------|-----------|-----------|----------|------------|------------|----------|------------|-----------|------------|
| | 1 | 2 | 3 | 4 | 5 | 6 | 7 | 8 | 9 | 10 | 11 | 12 | 13 |
| Kalutara District | 13 | 33 | 25 | 47 | 24 | 19 | 4 | 164 | 126 | 3 | 112 | 73 | 361 |
| Panadura | 0 | 0 | 4 | 9 | 0 | 2 | 1 | 19 | 9 | 1 | 9 | 6 | 38 |
| Bandaragama | 1 | 1 | 3 | 7 | 5 | 1 | 0 | 19 | 10 | 0 | 1 | 7 | 26 |
| Horana | 1 | 0 | 3 | 5 | 11 | 1 | 2 | 17 | 23 | 1 | 4 | 7 | 24 |
| Ingiriya | 0 | 4 | 0 | 2 | 0 | 0 | 0 | 9 | 5 | 0 | 4 | 1 | 15 |
| Bulathsinhala | 0 | 11 | 0 | 1 | 1 | 0 | 0 | 12 | 11 | 0 | 19 | 7 | 12 |
| Madurawala | 4 | 3 | 1 | 1 | 1 | 0 | 0 | 10 | 3 | 1 | 2 | 1 | 20 |
| Millaniya | 2 | 4 | 0 | 0 | 4 | 0 | 0 | 6 | 11 | 0 | 0 | 6 | 24 |
| Kalutara | 3 | 0 | 3 | 12 | 0 | 1 | 0 | 20 | 11 | 0 | 8 | 13 | 37 |
| Beruwala | 0 | 3 | 2 | 3 | 0 | 9 | 0 | 9 | 8 | 0 | 10 | 9 | 42 |
| Dodangoda | 1 | 3 | 3 | 3 | 1 | 2 | 0 | 16 | 9 | 0 | 3 | 3 | 20 |
| Mathugama | 0 | 0 | 2 | 1 | 0 | 2 | 0 | 12 | 5 | 0 | 7 | 4 | 36 |
| Agalawatta | 1 | 0 | 1 | 1 | 0 | 0 | 0 | 3 | 6 | 0 | 12 | 1 | 16 |
| Palindanuwara | 0 | 4 | 3 | 1 | 1 | 0 | 1 | 3 | 6 | 0 | 16 | 0 | 19 |
| Walallavita | 0 | 0 | 0 | 1 | 0 | 1 | 0 | 9 | 9 | 0 | 17 | 8 | 32 |

Type of traditional handicraft industries

1. Clay industry
2. Cane and Bamboo based Industry
3. Metal handicrafts
4. Jewellery making industries
5. Masks and puppet industries
6. Dumbara patterns and fibber green leaf creations
7. Lace industries
8. Wood industries
9. Textile and textile handicrafts industries
10. The musical instruments industries
11. Coconut/kittul/sesame/palmyra based industries
12. Other
13. No traditional industries

The above Table 4.1 gives the number of GN Divisions with different traditional and handicraft industries by DS Division. In Kalutara district 361 GN Divisions reported not having traditional handicrafts in that GN Division. Highest number of GN Divisions reported wood industries and the Textile & Textile Handicrafts industries are in second place.

5. Disasters faced in last 10 years

Table 5.1 Number of Grama Niladhari (GN) Divisions by type of the disaster and by Divisional Secretariat (DS) Division

| District and DS Division | Type of the Disaster | | | | | | | | | | | | | | | |
|--------------------------|----------------------|------------|------------|------------|------------|------------|-----------|----------|------------|-----------|------------|-----------|-----------|-----------|-----------|-----------|
| | 1 | 2 | 3 | 4 | 5 | 6 | 7 | 8 | 9 | 10 | 11 | 12 | 13 | 14 | 15 | 16 |
| Kalutara District | 436 | 161 | 227 | 513 | 283 | 153 | 48 | 0 | 105 | 26 | 108 | 58 | 89 | 57 | 20 | 49 |
| Panadura | 40 | 1 | 10 | 49 | 13 | 1 | 1 | 0 | 0 | 6 | 6 | 3 | 0 | 6 | 6 | 8 |
| Bandaragama | 28 | 2 | 5 | 48 | 18 | 3 | 0 | 0 | 4 | 0 | 3 | 1 | 0 | 4 | 0 | 5 |
| Horana | 11 | 2 | 6 | 32 | 24 | 10 | 3 | 0 | 6 | 1 | 9 | 2 | 5 | 3 | 1 | 13 |
| Ingiriya | 18 | 9 | 14 | 22 | 15 | 8 | 1 | 0 | 12 | 1 | 14 | 3 | 6 | 8 | 0 | 1 |
| Bulathsinhala | 49 | 38 | 31 | 19 | 22 | 12 | 8 | 0 | 11 | 3 | 11 | 9 | 11 | 4 | 0 | 0 |
| Madurawala | 31 | 3 | 5 | 24 | 18 | 10 | 1 | 0 | 3 | 2 | 6 | 1 | 5 | 2 | 0 | 0 |
| Millaniya | 29 | 0 | 4 | 39 | 21 | 11 | 2 | 0 | 6 | 2 | 6 | 4 | 10 | 7 | 0 | 1 |
| Kalutara | 49 | 2 | 19 | 60 | 11 | 21 | 1 | 0 | 5 | 2 | 7 | 5 | 2 | 3 | 9 | 8 |
| Beruwala | 25 | 3 | 7 | 75 | 7 | 4 | 0 | 0 | 1 | 1 | 1 | 0 | 3 | 1 | 2 | 6 |
| Dodangoda | 32 | 4 | 13 | 39 | 17 | 20 | 6 | 0 | 18 | 2 | 10 | 3 | 15 | 10 | 0 | 0 |
| Mathugama | 38 | 12 | 19 | 43 | 33 | 21 | 8 | 0 | 4 | 1 | 6 | 6 | 8 | 4 | 1 | 3 |
| Agalawatta | 15 | 19 | 27 | 6 | 15 | 2 | 2 | 0 | 12 | 0 | 6 | 6 | 3 | 0 | 1 | 3 |
| Palindanuwara | 31 | 32 | 35 | 28 | 30 | 23 | 8 | 0 | 11 | 3 | 11 | 7 | 13 | 4 | 0 | 0 |
| Walallavita | 40 | 34 | 32 | 29 | 39 | 7 | 7 | 0 | 12 | 2 | 12 | 8 | 8 | 1 | 0 | 1 |

Type of the Disaster

- | | |
|------------------------------------|--|
| 1. Floods | 9. Damage caused by other wild animals |
| 2. Landslides | 10. Fires |
| 3. Candle crashes | 11. Canal over flooding |
| 4. Storms/hurricanes | 12. Sinking/building cracks/earthquakes |
| 5. Lightning struck | 13. Drying of water springs |
| 6. Drought | 14. Noise pollution/Air pollution/Water pollution due to industrial/project implementation |
| 7. Rolling stones | 15. Other |
| 8. Damage caused by wild elephants | 16. No Disaster |

A GN Division may have experienced different type of disasters during the period of 10 years before the data collection in 2020. The above Table 5.1 indicates aggregated statistics for DS Division level and one GN Division may have faced more than one disaster therefore total does not equal to 762. Majority of GN Divisions reported storms/hurricanes, floods and lightning struck etc.

6. Information of economic activities

6.1 Major economic activities involved

Table 6.1 Number of Grama Niladhari (GN) Divisions by type of economic activities involved and by Divisional Secretariat (DS) Division

| District and DS Division | Number of Grama Niladhari (GN) Divisions by type of economic activity | | | |
|--------------------------|---|------------|--------------------|------------------------------------|
| | Crop production | Livestock | Fisheries industry | Non-agricultural economic activity |
| Kalutara District | 373 | 126 | 55 | 523 |
| Panadura | 8 | 8 | 15 | 62 |
| Bandaragama | 15 | 7 | 0 | 51 |
| Horana | 27 | 15 | 0 | 46 |
| Ingiriya | 25 | 12 | 0 | 22 |
| Bulathsinhala | 42 | 3 | 0 | 17 |
| Madurawala | 25 | 6 | 0 | 21 |
| Millaniya | 33 | 17 | 0 | 33 |
| Kalutara | 17 | 5 | 12 | 67 |
| Beruwala | 26 | 19 | 26 | 58 |
| Dodangoda | 17 | 17 | 1 | 39 |
| Mathugama | 31 | 6 | 1 | 29 |
| Agalawatta | 31 | 1 | 0 | 32 |
| Palindanuwara | 31 | 5 | 0 | 20 |
| Walallavita | 45 | 5 | 0 | 26 |

The Table 6.1 gives the aggregated results of the reported major economic activities involved in GN Division, one GN Division may engage in few economic activities. The majority of GN Divisions in Kalutara reported involving in non-agricultural economic activities. The DS Divisions Walallavita, Bulathsinhala, Millaniya, Mathugama, Agalawatta, and Palindanuwara reported GN Divisions with crop production while this activity is not considerably reported from other DS Divisions. Beruwala, Dodangoda, Millaniya, Horana and Ingiriya show higher number of GN Divisions engage in livestock activity. Fisheries reported only from five DS Divisions such as Panadura, Kalutara, Beruwala, Dodangoda and Mathugama. Compared to other DS divisions, Beruwala DS division reported considerable involvement in fisheries industry.

6.2 Information of major Irrigation Schemes used for Paddy and Other Crops

Table 6.2 Number of Grama Niladhari (GN) Divisions by type of Irrigation scheme using for paddy cultivation and other crops by Divisional Secretariat (DS) Division

| District and DS Division | Total GN Divisions | Number of Grama Niladhari Divisions by type of Irrigation scheme using for paddy cultivation and other crops | | | | |
|--------------------------|--------------------|--|-----------|------------|----------|--------------|
| | | Major | Minor | Rain fed | Other | Not relevant |
| Kalutara District | 762 | 7 | 85 | 536 | 8 | 126 |
| Panadura | 72 | 0 | 4 | 17 | 1 | 50 |
| Bandaragama | 59 | 5 | 8 | 45 | 1 | 0 |
| Horana | 61 | 0 | 12 | 48 | 0 | 1 |
| Ingiriya | 31 | 0 | 3 | 27 | 0 | 1 |
| Bulathsinhala | 54 | 0 | 5 | 49 | 0 | 0 |
| Madurawala | 33 | 0 | 4 | 27 | 2 | 0 |
| Millaniya | 44 | 0 | 12 | 32 | 0 | 0 |
| Kalutara | 87 | 0 | 7 | 51 | 1 | 28 |
| Beruwala | 82 | 0 | 1 | 40 | 0 | 41 |
| Dodangoda | 45 | 0 | 12 | 31 | 0 | 2 |
| Mathugama | 57 | 1 | 4 | 49 | 3 | 0 |
| Agalawatta | 34 | 0 | 5 | 29 | 0 | 0 |
| Palindanuwara | 43 | 0 | 6 | 35 | 0 | 2 |
| Walallavita | 60 | 1 | 2 | 56 | 0 | 1 |

Majority of GN Divisions uses Rain-fed as the irrigation scheme for paddy and other crop cultivation in Kalutara District. Further for 126 GN Divisions type of irrigation scheme is not relevant in those GN Divisions (Table 6.2).

6.3 Information of abundant government reservations can be cultivated.

Table 6.3 Number of Grama Niladhari (GN) Divisions having government reservations which can be cultivated by Divisional Secretariat (DS) Division

| District and DS Division | Total GN Divisions | Number of Grama Niladhari (GN) Divisions having government reservations which can be cultivated by available land area (Acres) | | | | | |
|--------------------------|--------------------|--|-----------|------------------------|-------------------------|-------------------------|-----------|
| | | No such land | 5 or less | Above 5 and 10 or less | Above 10 and 15 or less | Above 15 and 20 or less | Above 20 |
| Kalutara District | 762 | 576 | 96 | 43 | 21 | 4 | 22 |
| Panadura | 72 | 69 | 3 | 0 | 0 | 0 | 0 |
| Bandaragama | 59 | 54 | 2 | 2 | 0 | 0 | 1 |
| Horana | 61 | 51 | 8 | 2 | 0 | 0 | 0 |
| Ingiriya | 31 | 26 | 4 | 0 | 1 | 0 | 0 |
| Bulathsinhala | 54 | 31 | 12 | 6 | 4 | 0 | 1 |
| Madurawala | 33 | 20 | 6 | 4 | 1 | 0 | 2 |
| Millaniya | 44 | 36 | 5 | 2 | 0 | 0 | 1 |
| Kalutara | 87 | 79 | 7 | 1 | 0 | 0 | 0 |
| Beruwala | 82 | 74 | 3 | 1 | 1 | 0 | 3 |
| Dodangoda | 45 | 30 | 8 | 2 | 1 | 1 | 3 |
| Mathugama | 57 | 40 | 8 | 5 | 2 | 0 | 2 |
| Agalawatta | 34 | 23 | 4 | 4 | 3 | 0 | 0 |
| Palindanuwara | 43 | 24 | 8 | 2 | 1 | 2 | 6 |
| Walallavita | 60 | 19 | 18 | 12 | 7 | 1 | 3 |

As given in the Table 6.3 out of 762 GN Divisions 576 do not have government reservations which can be cultivated in Kalutara district. Twenty-two GN Divisions from Bandaragama, Bulathsinhala, Madurawala, Millaniya, Beruwala, Dodangoda, Mathugama, Palindanuwara and Walallavita reported GN Divisions where there are above 20 acres abundant government reservations.

6.4 Availability of Supportive Centres/Institutions for Agricultural, Live-stock & Fisheries activities

Supportive centres/institutes are identified as the places which support agricultural and fisheries farmers to buy inputs and sell their outputs.

Availability of Agriculture related supportive centres/Institutions within Grama Niladhari (GN) Divisions

Table 6.4 Number of GN Divisions in which supportive centres/Institutions for Agriculture are available by Divisional Secretariat Division

| District and DS Division | Number of GN Divisions in which supportive centres/Institutions for Agriculture are available by type of institute | | | | | | | | |
|--------------------------|--|-----------|----------|----------|------------|-----------|-----------|-----------|------------|
| | 1 | 2 | 3 | 4 | 5 | 6 | 7 | 8 | 9 |
| Kalutara District | 85 | 37 | 2 | 9 | 190 | 52 | 35 | 81 | 111 |
| Panadura | 10 | 2 | 0 | 0 | 13 | 5 | 3 | 5 | 5 |
| Bandaragama | 6 | 3 | 0 | 2 | 22 | 1 | 1 | 6 | 7 |
| Horana | 14 | 2 | 0 | 3 | 30 | 8 | 6 | 13 | 14 |
| Ingiriya | 5 | 1 | 0 | 0 | 10 | 2 | 1 | 5 | 5 |
| Bulathsinhala | 3 | 2 | 0 | 1 | 13 | 3 | 1 | 5 | 9 |
| Madurawala | 6 | 5 | 1 | 0 | 12 | 4 | 4 | 6 | 8 |
| Millaniya | 2 | 0 | 0 | 1 | 7 | 3 | 2 | 5 | 6 |
| Kalutara | 9 | 2 | 0 | 0 | 13 | 6 | 3 | 6 | 5 |
| Beruwala | 7 | 3 | 0 | 0 | 13 | 0 | 2 | 4 | 10 |
| Dodangoda | 4 | 2 | 0 | 1 | 14 | 3 | 1 | 2 | 4 |
| Mathugama | 7 | 6 | 1 | 0 | 17 | 5 | 4 | 9 | 9 |
| Agalawatta | 2 | 3 | 0 | 0 | 6 | 2 | 0 | 2 | 9 |
| Palindanuwara | 2 | 2 | 0 | 1 | 8 | 1 | 3 | 3 | 6 |
| Walallavita | 8 | 4 | 0 | 0 | 12 | 9 | 4 | 10 | 14 |

Type of Agricultural centres/Institutions

- | | |
|-------------------------------------|---|
| 1. Market for selling agro products | 6. Purchasing centers of agro products |
| 2. Seed paddy sales center | 7. Agricultural credit facility institute |
| 3. Paddy purchasing center | 8. Agro equipment selling center |
| 4. Paddy storages | 9. Fertilizer sales centers |
| 5. Nursery | |

One GN Division may have more than one type of supporting institute, when the Kalutara district is considered highest number of GN Divisions reported having Nursery (Plants & seeds) institutes within the GN Division. Paddy purchasing centres and Paddy storages are reported minimum (Table 6.4).

Number of Agriculture related supportive centres/Institutions available by DS Divisions

Table 6.5 Number of Agriculture related centres/institutions by type of centre/institution and by Divisional Secretariat Division

| District and DS Division | Type of Agricultural centres/Institutions (number of centres/Institutions) | | | | | | | | |
|--------------------------|--|------------|----------|-----------|------------|-----------|-----------|------------|------------|
| | 1 | 2 | 3 | 4 | 5 | 6 | 7 | 8 | 9 |
| Kalutara District | 200 | 267 | 2 | 13 | 289 | 88 | 55 | 115 | 134 |
| Panadura | 42 | 2 | 0 | 0 | 19 | 10 | 4 | 6 | 6 |
| Bandaragama | 9 | 4 | 0 | 3 | 42 | 1 | 4 | 8 | 9 |
| Horana | 47 | 2 | 0 | 3 | 39 | 10 | 12 | 17 | 16 |
| Ingiriya | 17 | 1 | 0 | 0 | 17 | 3 | 1 | 8 | 6 |
| Bulathsinhala | 9 | 2 | 0 | 1 | 24 | 9 | 1 | 11 | 9 |
| Madurawala | 6 | 7 | 1 | 0 | 16 | 7 | 4 | 7 | 9 |
| Millaniya | 7 | 0 | 0 | 4 | 11 | 5 | 2 | 7 | 7 |
| Kalutara | 14 | 2 | 0 | 0 | 25 | 7 | 3 | 7 | 5 |
| Beruwala | 8 | 3 | 0 | 0 | 17 | 0 | 2 | 5 | 10 |
| Dodangoda | 5 | 2 | 0 | 1 | 19 | 3 | 2 | 2 | 4 |
| Mathugama | 12 | 10 | 1 | 0 | 26 | 6 | 8 | 14 | 14 |
| Agalawatta | 2 | 4 | 0 | 0 | 6 | 4 | 0 | 6 | 14 |
| Palindanuwara | 7 | 3 | 0 | 1 | 13 | 10 | 8 | 5 | 6 |
| Walallavita | 15 | 225 | 0 | 0 | 15 | 13 | 4 | 12 | 19 |

Type of Agricultural centres/Institutions

- | | |
|-------------------------------------|---|
| 1. Market for selling agro products | 6. Purchasing centers of Agro products |
| 2. Seed Paddy Sales center | 7. Agricultural Credit Facility Institute |
| 3. Paddy purchasing center | 8. Agro Equipment selling center |
| 4. Paddy storages | 9. Fertilizer Sales centers |
| 5. Nursery | |

Availability of Livestock & fisheries supportive centres/institutions within Grama Niladhari (GN) Divisions

Table 6.6 Number of GN Divisions in which supportive centres/Institutions for Livestock & fisheries are available by Divisional Secretariat Division

| District and DS Division | Number of GN Divisions in which supportive centres/Institutions for Livestock & fisheries are available by type of institute | | | | | | | | | |
|--------------------------|--|----------|-----------|-----------|-----------|-----------|-----------|-----------|------------|-----------|
| | 1 | 2 | 3 | 4 | 5 | 6 | 7 | 8 | 9 | 10 |
| Kalutara District | 34 | 6 | 26 | 25 | 89 | 96 | 15 | 42 | 173 | 15 |
| Panadura | 1 | 1 | 2 | 6 | 14 | 9 | 3 | 4 | 26 | 4 |
| Bandaragama | 3 | 1 | 6 | 0 | 11 | 7 | 0 | 2 | 20 | 1 |
| Horana | 10 | 2 | 2 | 1 | 16 | 22 | 1 | 3 | 23 | 2 |
| Ingiriya | 1 | 0 | 1 | 0 | 4 | 3 | 0 | 1 | 6 | 1 |
| Bulathsinhala | 3 | 1 | 1 | 0 | 5 | 4 | 1 | 2 | 10 | 1 |
| Madurawala | 4 | 1 | 1 | 0 | 3 | 5 | 0 | 3 | 9 | 3 |
| Millaniya | 2 | 0 | 1 | 0 | 0 | 0 | 0 | 1 | 0 | 1 |
| Kalutara | 1 | 0 | 4 | 6 | 11 | 18 | 1 | 4 | 21 | 1 |
| Beruwala | 2 | 0 | 2 | 8 | 10 | 6 | 9 | 5 | 18 | 1 |
| Dodangoda | 5 | 0 | 1 | 0 | 2 | 4 | 0 | 6 | 8 | 0 |
| Mathugama | 1 | 0 | 3 | 1 | 3 | 9 | 0 | 5 | 10 | 0 |
| Agalawatta | 0 | 0 | 0 | 0 | 1 | 0 | 0 | 0 | 3 | 0 |
| Palindanuwara | 1 | 0 | 1 | 1 | 3 | 4 | 0 | 2 | 8 | 0 |
| Walallavita | 0 | 0 | 1 | 2 | 6 | 5 | 0 | 4 | 11 | 0 |

Livestock & fisheries centers

- | | |
|-----------------------------------|--------------------------------|
| 1. Milk Collection center | 6. Dry fish markets |
| 2. Milk freezing center | 7. Dry fish production centers |
| 3. Veterinary center | 8. Slaughter houses |
| 4. Fish landing/collecting center | 9. Meat markets |
| 5. Fish markets | 10. Other |

One GN Division may have more than one type of supporting institute, when the Kalutara district is considered highest number of GN Divisions reported having Meat markets within the GN Division. Milk freezing centres and dry fish production institutes are reported minimum (Table 6.6).

Number of Livestock & fisheries centres by DS Division

Table 6.7 Number of Livestock & fisheries centres/institutions by type of centre/Institution and by Divisional Secretariat Division

| District and DS Division | Number of Livestock & fisheries centres/institutions by type of centre/Institution | | | | | | | | | |
|--------------------------|--|----------|-----------|-----------|------------|------------|-----------|-----------|------------|-----------|
| | 1 | 2 | 3 | 4 | 5 | 6 | 7 | 8 | 9 | 10 |
| Kalutara District | 35 | 6 | 28 | 30 | 157 | 185 | 49 | 55 | 302 | 54 |
| Panadura | 1 | 1 | 2 | 9 | 38 | 34 | 16 | 5 | 55 | 6 |
| Bandaragama | 3 | 1 | 6 | 0 | 16 | 13 | 0 | 2 | 24 | 20 |
| Horana | 11 | 2 | 3 | 1 | 20 | 42 | 1 | 4 | 42 | 2 |
| Ingiriya | 1 | 0 | 1 | 0 | 7 | 6 | 0 | 1 | 9 | 1 |
| Bulathsinhala | 3 | 1 | 1 | 0 | 6 | 7 | 1 | 4 | 17 | 3 |
| Madurawala | 4 | 1 | 1 | 0 | 3 | 9 | 0 | 3 | 16 | 4 |
| Millaniya | 2 | 0 | 1 | 0 | 0 | 0 | 0 | 2 | 0 | 2 |
| Kalutara | 1 | 0 | 5 | 6 | 20 | 25 | 1 | 5 | 37 | 15 |
| Beruwala | 2 | 0 | 2 | 9 | 21 | 10 | 30 | 7 | 24 | 1 |
| Dodangoda | 5 | 0 | 1 | 0 | 3 | 5 | 0 | 6 | 10 | 0 |
| Mathugama | 1 | 0 | 3 | 1 | 6 | 16 | 0 | 5 | 23 | 0 |
| Agalawatta | 0 | 0 | 0 | 0 | 1 | 0 | 0 | 0 | 8 | 0 |
| Palindanuwara | 1 | 0 | 1 | 2 | 4 | 9 | 0 | 5 | 20 | 0 |
| Walallavita | 0 | 0 | 1 | 2 | 12 | 9 | 0 | 6 | 17 | 0 |

Livestock & fisheries centers

- | | |
|-----------------------------------|--------------------------------|
| 1. Milk Collection center | 6. Dry fish markets |
| 2. Milk freezing center | 7. Dry fish production centers |
| 3. Veterinary center | 8. Slaughter houses |
| 4. Fish landing/collecting center | 9. Meat markets |
| 5. Fish markets | 10. Other |

The above Table 6.7 gives the numbers reported by GN Divisions and aggregated to DS Division.

7. Information of the places which provides basic facility

Table 7.1 Number of places/institutes which provides basic facilities by Divisional Secretariat (DS) Division

| District and DS Division | Number of places/institutions by the type of Place/Institute | | | | | | | | | | | | |
|--------------------------|--|------------|-----------|------------|-----------|-----------|------------|------------|-----------|----|----|----|-----|
| | 1 | 2 | 3 | 4 | 5 | 6 | 7 | 8 | 9 | 10 | 11 | 12 | 13 |
| Kalutara District | 883 | 112 | 32 | 446 | 20 | 22 | 587 | 189 | 30 | 15 | 23 | 71 | 377 |
| Panadura | 101 | 20 | 4 | 49 | 6 | 5 | 110 | 24 | 2 | 4 | 9 | 17 | 48 |
| Bandaragama | 76 | 15 | 3 | 28 | 1 | 1 | 71 | 10 | 1 | 1 | 3 | 6 | 24 |
| Horana | 77 | 18 | 3 | 34 | 3 | 2 | 58 | 11 | 3 | 4 | 1 | 12 | 45 |
| Ingiriya | 40 | 7 | 1 | 22 | 0 | 0 | 27 | 9 | 1 | 0 | 1 | 3 | 25 |
| Bulathsinhala | 47 | 3 | 1 | 29 | 3 | 0 | 18 | 17 | 1 | 0 | 0 | 0 | 20 |
| Madurawala | 30 | 1 | 1 | 12 | 1 | 0 | 17 | 5 | 2 | 0 | 0 | 3 | 12 |
| Millaniya | 39 | 2 | 3 | 22 | 0 | 0 | 21 | 10 | 2 | 0 | 0 | 5 | 23 |
| Kalutara | 120 | 16 | 4 | 44 | 1 | 5 | 77 | 20 | 2 | 3 | 1 | 11 | 34 |
| Beruwala | 115 | 2 | 5 | 54 | 2 | 7 | 68 | 22 | 4 | 2 | 6 | 3 | 56 |
| Dodangoda | 52 | 5 | 1 | 25 | 1 | 0 | 33 | 10 | 5 | 0 | 0 | 4 | 24 |
| Mathugama | 71 | 9 | 2 | 39 | 1 | 2 | 43 | 16 | 2 | 1 | 1 | 2 | 30 |
| Agalawatta | 28 | 4 | 1 | 19 | 0 | 0 | 18 | 9 | 1 | 0 | 0 | 1 | 12 |
| Palindanuwara | 44 | 7 | 0 | 38 | 0 | 0 | 12 | 12 | 1 | 0 | 1 | 1 | 8 |
| Walallavita | 43 | 3 | 3 | 31 | 1 | 0 | 14 | 14 | 3 | 0 | 0 | 3 | 16 |

The Place/Institute which provides basic facility

- | | |
|--|---|
| 1. Pre-school/Early Childhood Development Centre | 8. Maternity Clinic/Baby Clinic |
| 2. Day Care Centres (Children) | 9. Government hospital |
| 3. A school or institute for children with special needs | 10. Private hospital |
| 4. Government/Semi-Government school | 11. Government or private children homes |
| 5. Private school | 12. Government or private elders' homes |
| 6. International School | 13. Branches of government or private banks |
| 7. Government or Private Dispensary (Western/Ayurvedic) | |

Kalutara District

| District and DS Division | Number of places/institutions by the type of Place/Institute | | | | | | | | | | | |
|--------------------------|--|------------|------------|-----------|-----------|------------|-----------|-----------|-----------|----|----|----|
| | 14 | 15 | 16 | 17 | 18 | 19 | 20 | 21 | 22 | 23 | 24 | 25 |
| Kalutara District | 695 | 146 | 127 | 63 | 90 | 562 | 28 | 62 | 30 | 43 | 2 | 23 |
| Panadura | 85 | 1 | 24 | 12 | 12 | 60 | 1 | 12 | 4 | 9 | 0 | 1 |
| Bandaragama | 40 | 0 | 15 | 1 | 7 | 32 | 0 | 8 | 1 | 2 | 0 | 2 |
| Horana | 54 | 6 | 1 | 2 | 17 | 43 | 0 | 0 | 1 | 5 | 0 | 0 |
| Ingiriya | 38 | 15 | 0 | 3 | 10 | 27 | 5 | 0 | 2 | 1 | 0 | 0 |
| Bulathsinhala | 43 | 25 | 4 | 4 | 2 | 36 | 5 | 1 | 2 | 2 | 0 | 0 |
| Madurawala | 20 | 9 | 0 | 1 | 5 | 14 | 1 | 0 | 1 | 2 | 0 | 0 |
| Millaniya | 42 | 4 | 0 | 1 | 10 | 37 | 0 | 0 | 0 | 0 | 0 | 0 |
| Kalutara | 88 | 7 | 11 | 8 | 14 | 76 | 5 | 9 | 7 | 5 | 1 | 4 |
| Beruwala | 70 | 0 | 60 | 12 | 1 | 61 | 0 | 26 | 9 | 5 | 1 | 14 |
| Dodangoda | 30 | 29 | 2 | 6 | 2 | 26 | 5 | 0 | 0 | 2 | 0 | 0 |
| Mathugama | 52 | 28 | 8 | 7 | 1 | 39 | 2 | 5 | 1 | 6 | 0 | 2 |
| Agalawatta | 37 | 4 | 0 | 1 | 0 | 27 | 1 | 0 | 1 | 2 | 0 | 0 |
| Palindanuwara | 46 | 14 | 2 | 3 | 6 | 42 | 1 | 1 | 1 | 1 | 0 | 0 |
| Walallavita | 50 | 4 | 0 | 2 | 3 | 42 | 2 | 0 | 0 | 1 | 0 | 0 |

The Place/Institute which provides basic facility

| | | |
|---------------------------------|------------------------------|--|
| 14. Buddhist Temples | 18. Other- religious places | 22. Dhamma School (Catholic/Christian) |
| 15. Hindu Temples | 19. Dhamma School (Buddhist) | 23. Piriven |
| 16. Mosque | 20. Dhamma School (Hindu) | 24. Devsath hal |
| 17. Catholic/Christian Churches | 21. Dhamma School (Islam) | 25. Madrasa schools |

As given in Table 7.1 twenty-five basic facilities were considered, and each GN Division reported how many numbers of institutes are there within the division. In the above Table the aggregated information for each DS Division is given.

8. Information of Government beneficiaries

Table 8.1 The Number of Government beneficiaries by type of Benefit and Divisional Secretariat (DS) Division

| District and DS Division | Number of government beneficiaries by type of benefit | | | | | | | | | |
|--------------------------|---|--------------|---------------|---------------|--------------|------------|-----------|-----------|--------------|------------|
| | 1 | 2 | 3 | 4 | 5 | 6 | 7 | 8 | 9 | 10 |
| Kalutara District | 69,160 | 3,868 | 25,749 | 15,202 | 2,929 | 544 | 49 | 40 | 1,635 | 283 |
| Panadura | 7,432 | 460 | 2,496 | 2,694 | 53 | 62 | 5 | - | 217 | 8 |
| Bandaragama | 6,098 | 270 | 2,666 | 1,350 | 366 | 61 | 7 | 3 | 144 | 26 |
| Horana | 5,683 | 240 | 2,209 | 1,282 | 311 | 56 | 6 | 3 | 147 | 53 |
| Ingiriya | 3,211 | 133 | 1,718 | 994 | 161 | 10 | 3 | 1 | 93 | 25 |
| Bulathsinhala | 5,305 | 293 | 2,045 | 1,007 | 154 | 38 | - | 1 | 150 | 18 |
| Madurawala | 1,786 | 220 | 1,275 | 308 | 126 | 20 | 1 | 5 | 71 | 1 |
| Millaniya | 4,319 | 251 | 2,228 | 976 | 311 | 46 | - | 8 | 104 | 20 |
| Kalutara | 8,080 | 497 | 2,311 | 2,076 | 156 | 61 | 3 | 5 | 192 | 8 |
| Beruwala | 8,591 | 336 | 1,589 | 1,504 | 133 | 23 | 1 | 4 | 107 | 43 |
| Dodangoda | 2,954 | 244 | 1,099 | 514 | 141 | 35 | 5 | - | 83 | 19 |
| Mathugama | 5,882 | 306 | 1,782 | 1,112 | 149 | 48 | 14 | - | 136 | 39 |
| Agalawatta | 2,470 | 177 | 1,215 | 649 | 214 | 21 | - | 4 | 45 | 11 |
| Palindanuwara | 3,466 | 189 | 1,519 | 262 | 298 | 12 | 2 | 1 | 66 | 5 |
| Walallavita | 3,883 | 252 | 1,597 | 474 | 356 | 51 | 2 | 5 | 80 | 7 |
| Weligepola | 4957 | 216 | 742 | 963 | 165 | 56 | 1 | 6 | 45 | 2 |
| Embilipitiya | 13155 | 154 | 2931 | 3207 | 198 | 323 | 7 | 0 | 285 | 0 |
| Kolonna | 5868 | 200 | 1273 | 1074 | 92 | 37 | 4 | 3 | 73 | 3 |

Government benefit

- | | |
|---------------------------------|---------------------|
| 1. Samurdhi | 6. Kidney aids |
| 2. Disability aids | 7. Tuberculosis aid |
| 3. Elderly allowances | 8. Thalassemia aid |
| 4. Public assistance (Pin padi) | 9. Cancer aid |
| 5. Farmers pension | 10. Other aid |

Ten types of government benefits were considered at the data collection and collected the counts at GN Division level. The above Table 8.1 gives the aggregated number of beneficiaries at DS Division level. Among the beneficiary majority are "Samurdhi" receivers and "Thalassemia aid" receivers are the lowest. Madurawala DS Division has the lowest "Samurdhi" recipients while Beruwala Division has the highest in that category. In Mathugama DS Division "Tuberculosis aid" recipients are comparatively higher.