



**Grama Niladhari Divisions Statistics - 2020**

# **Kandy District**

Department of Census and Statistics  
Ministry of Economic Policies and Plan Implementation

ISBN 978-624-5919-09-3



**Department of Census & Statistics**

“Sankyana Mandiraya”

No. 306/71, Polduwa Road, Battaramulla

 [www.statistics.gov.lk](http://www.statistics.gov.lk)

 [info@statistics.gov.lk](mailto:info@statistics.gov.lk)

 +94 11 2147000

 +94 11 2147011

---

# Grama Niladhari Divisions Statistics - 2020

## Kandy District

---

### Highlights

- ❏ Kandy district consists with 20 Divisional Secretariat Divisions and 1,187 Grama Niladhari Divisions.
- ❏ 423,148 families are registered in election roll while highest percentage (9.9%) is reported from kandy Four Gravets & Gangawata Korale Divisional Secretariat Division and lowest (1.8%) is reported from Panvila Divisional Secretariat Division.
- ❏ Every DS has at least one GN Division which has Government or private hospital within the division. Further, 32% of the Grama Niladhari Divisions (facility is not available within the Grama Niladhari Divisions) report 5 km or more distance to access the facility of Government or Private hospital.
- ❏ Eighteen percent of the Grama Niadhari Divisions report that the facility of Government or private school which offers classes for A/L is available within the GN division. The facility of Government or private school which offers classes for O/L or below grades is available within 43% of the Grama Niladhari Divisions.
- ❏ Solid Waste Disposal System provided by local government is available in 294 (25%) Grama Niladhari Divisions.
- ❏ Pipe borne water from National water supply or community base organization is available in 885 (75%) Grama Niladhari Divisions.
- ❏ Wood (19%) and Textile handicrafts industries (16%) are the most common Traditional Handicraft Industries found in the district.
- ❏ Majority of GN Divisions reported candle crashes (50%) and damage caused by other wild animals (44%) under disasters happened during last 10 years
- ❏ While majority of Grama Niladhari Divisions (61%) are involved in Non-agricultural economic activity, 58% involved in crop production, 15% involved in Livestock and 0.4% involved in fisheries industry.
- ❏ Majority GN divisions are report rain fed (49%) and minor (32%) irrigation schemes for their agricultural activities.
- ❏ 98,677 "Samurdhi" receivers and 24,937 "Elderly allowances" receivers were reported at the time of data collection.

ISBN 978-624-5919-09-3

## Preface

A complete set of statistics on Grama Niladhari Divisions (GNDs) are published once in ten years with the Census of Population and Housing (CPH) conducted by the Department of Census and Statistics (DCS). However, GNDs have undergone a massive social as well as economic changes during the previous ten-year inter-census period, and, therefore, relevant and timely data to capture these changes is vital as a basis for development planning and also for the planning and implementation of the CPH. Therefore, having understood the importance of data for regional level development activities and for CPH 2021, the DCS conducted a collection of basic information on Grama Niladhari Divisions (GNI).

The data gathered in this activity includes information on the availability of basic facilities of the Grama Niladhari Division and the information on infrastructure, consumption of land, Government subsidies, and disaster situations. Data collection was carried out during fourth quarter 2020 and the first quarter of 2021, covering the entire country. Despite the prevailed situation of spreading COVID-19 pandemic throughout the country which occurred during the data collection period, the activity was completed successfully.

This report presents results related to the basic information on Grama Niladhari Divisions in Kandy district at Divisional Secretariat level. Detailed information on Grama Niladhari Divisions will be published on Department's website. I believe this report as well as the full dataset will be highly beneficial for evidence-based decision making at any administrative level of the country.



P.M.P. Anura Kumara

Director General

Department of Census and Statistics

2022-03-11



## Acknowledgment

The report “Grama Niladhari Divisions Statistics -2020: Kandy District” is prepared based on the data collected from all Grama Niladhari Divisions (GNDs) in Kandy district. The data collection was simultaneously covered all GNDs in the entire country.

This data collection was conducted under the direction and guidance of former Director General, Dr. I.R. Bandara, present Director General, Mr. M.P.M. Anura Kumara and under the guidance of Mrs. D.D.G.A. Seneviratne, Additional Director General (Statistics). Planning and execution of the data collection was carried out by staff of the Population Census and Demography Division under the guidance of Mrs. W.A.C. Wijebandara the Director, Mr. A.G.S. Kariyawasam and Mr. W.P.S. Sisilarathna the Deputy Directors.

Activities of the data collection process were organized and supervised by Mrs. A.N. De Silva, Mr. E.M.C. De Seram, Ms. W.S.D. Jayasundara, Mrs. H.B.M.R.L. Karunaratna, Mrs. I.R. Haputhanthri, Mr. G.W.Siriwardana, Mrs. M.D. Teckla Kumari, Mr. S. Jayavinthan, Mr. W.M.I.B. Wijekoon, Mr. T.D.S. Darshana and Ms. T.H.A.S. De Silva, Statisticians of Population Census and Demography Division. These activities were assisted by Mrs. T.R.D.Padmasiri, Mr. S. Poogunran, Mrs. A.W.A.D.A.R. Abesekara, Mr. M.B.M. Shiras, Mrs. W.M.S. Nilushini, Mr. K.H.B.D. Pushpakumara and Mrs. H.P.K. Niwarthana Statistical officers of the Division and Ms. W.P.Y Perera (Development Officer). All the Development Officers, Information and Communication Technology Assistants (ICTAs) and Coding Clerks of the Population Census and Demography Division supported to the whole process.

The preparation of questionnaire, instruction manual and training guide was done by Mrs. T.R.D.Padmasiri, Statistical officer and the computer data processing and final tabulations were done by Mrs. W.M.S. Nilushini, Statistical Officer under the supervision of statisticians Mrs. A.N. De Silva and Mr. G.W.Siriwardana with the guidance of Mrs. W.A.C. Wijebandara, Director. This report is prepared and organized by Ms. W.S.D.Jayasundara (STN), with the direct supervision of Deputy Directors and Director of the Division.

Mr. E.M.D. Ekanayake, Deputy Director (ICT) of Information and Communication Division contributed for development of data entry and computer editing programmes and for management of data collection process, under the direction of Mr. P.M.R. Fernando, Director (ICT) and the supervision of Mr.W.H.P.W. Weerasiri, Director (ICT). All ICT Division staff who have contributed from planning stage of the data collection to the data dissemination are highly appreciated for their valuable support.

Under the supervision of Mr. H.K.W.K.K. Hitibandara, Senior Statistician/Head of Statistics Branch in Kandy district, the District Statistical Officers/Statistical Assistants carried out the data collection process while ICTAs were engaged in data entry. Special gratitude should go to them for their contribution to make the GNI data collection process a success.

Printing the questionnaires, instruction manuals and reports were done at the Printing Division of the Department, under the guidance of Mrs. U.V.Jayakody, Director, Printing Division and under supervision of Mr. M.L.K.P.Kumara, Statistician. Mr. O.C.S. Kumara De Silva, Printing Manager (cover of duty) and the printing staff are appreciated for their support given throughout the process.

The contribution of Grama Niladharis in providing information under the guidance of Divisional Secretary helped immensely to make this data collection successful. Therefore, I wish to express my appreciation to all the Grama Niladharis and Divisional Secretaries for their valuable support. Finally, I wish to convey a special word of appreciation to District Secretary for all the support rendered for the whole process.





# Contents

Preface.....	III
Acknowledgment .....	V
List of Tables.....	VIII
List of Figures .....	XI
1. Introduction.....	1
1.1 Background information of the Grama Niladhari and Grama Niladhari Divisions .....	1
2. Availability of Basic facilities.....	4
2.1 Transport .....	5
2.2 Health.....	11
2.3 Education .....	16
2.4 Communication.....	20
2.5 Facilities provided by local government.....	24
2.6 Other Facilities .....	31
3. Threats spread over the Grama Niladhari (GN) Division .....	36
3.1 Prevalence of Drugs as a menace in the Grama Niladhari (GN) Division.....	36
3.2 Prevalence of Alcohol as a menace in the Grama Niladhari (GN) Division .....	37
4. Availability of Traditional Handicraft Industries .....	38
5. Disasters faced in last 10 years .....	39
6. Information of economic activities .....	40
6.1 Major economic activities involved.....	40
6.2 Information of major Irrigation Schemes used for Paddy and Other Crops .....	41
6.3 Information of abandoned government reservations can be cultivated.....	42
6.4 Availability of Supportive Centres/Institutions for Agricultural, Livestock & Fisheries activities .....	43
7. Information of the places which provides basic facility.....	47
8. Information of Government beneficiaries .....	49

## List of Tables

Table 1.1 Number of Grama Niladhari Divisions by Divisional Secretariat (DS) Division .....	1
Table 1.2 Number of Grama Niladhari (GN) Divisions by Divisional Secretariat (DS) Division and by permanent or acting status .....	2
Table 1.3 Number of families registered in the election roll by Divisional Secretariat (DS) Division.....	2
Table 1.4 Number of pensioners by Divisional Secretariat (DS) Division .....	3
Table 1.5 Number of 'Ranaviru' families and disabled 'Ranaviru' persons by Divisional Secretariat (DS) Division (DSD).....	3
Table 2.1 Number of Grama Niladhari Divisions in which transport facilities are available within the Grama Niladhari Division by Divisional Secretariat (DS) Division .....	5
Table 2.2 Number of Grama Niladhari (GN) Divisions by minimum distance to access Public transport bus start/destination and by Divisional Secretariat (DS) Division .....	6
Table 2.3 Number of Grama Niladhari (GN) Divisions by minimum distance to access Railway Station and by Divisional Secretariat (DS) Division.....	7
Table 2.4 Number of Grama Niladhari (GN) Divisions by minimum distance to access Three-wheel park and by Divisional Secretariat (DS) Division.....	8
Table 2.5 Number of Grama Niladhari (GN) Divisions by minimum distance to access Boat/Ferry jetty and by Divisional Secretariat (DS) Division.....	9
Table 2.6 Number of Grama Niladhari (GN) Divisions by minimum distance to access Road of transporting buses/vans/lorries across or near the GN division and by Divisional Secretariat (DS) Division.....	10
Table 2.7 Number of Grama Niladhari (GN) Divisions where Health facilities are available within Grama Niladhari Division by Divisional Secretariat (DS) Division.....	11
Table 2.8 Number of Grama Niladhari (GN) Divisions by minimum distance to access Government or private hospital and Divisional Secretariat (DS) Division .....	12
Table 2.9 Number of Grama Niladhari (GN) Divisions by minimum distance to access Government or Private Dispensary and Divisional Secretariat (DS) Division .....	13
Table 2.10 Number of Grama Niladhari (GN) Divisions by minimum distance to access Maternity Clinic/Baby Clinic and Divisional Secretariat (DS) Division.....	14
Table 2.11 Number of Grama Niladhari (GN) Divisions by minimum distance to access Office of the MOH and Divisional Secretariat (DS) Division .....	15
Table 2.12 Number of Grama Niladhari (GN) Divisions by minimum distance to access Government or private school that has classes for A/L and by Divisional Secretariat (DS) Division.....	17
Table 2.13 Number of Grama Niladhari (GN) Divisions by minimum distance to access Government or private school that has classes for O/L or below and by Divisional Secretariat (DS) Division .....	18

Table 2.14 Number of Grama Niladhari (GN) Divisions by minimum distance to access Kindergarten/ Pre-school/Early Childhood Development Centre and by Divisional Secretariat (DS) Division .....	19
Table 2.15 Number of Grama Niladhari (GN) Divisions where communication facilities are available within Grama Niladhari Division and by Divisional Secretariat (DS) Division .....	20
Table 2.16 Number of Grama Niladhari (GN) Divisions by minimum distance to access Vidatha/ Nenasala Centres and by Divisional Secretariat (DS) Division.....	22
Table 2.17 Number of Grama Niladhari (GN) Divisions by minimum distance to access Communication Centres and by Divisional Secretariat (DS) Division.....	23
Table 2.18 Number of Grama Niladhari (GN) Divisions where local government facilities are available within Grama Niladhari (GN) Division and by Divisional Secretariat (DS) Division .....	24
Table 2.19 Number of Grama Niladhari (GN) Divisions by minimum distance to access public playground and by Divisional Secretariat (DS) Division.....	25
Table 2.20 Number of Grama Niladhari (GN) Divisions by minimum distance to access children park and by Divisional Secretariat (DS) Division .....	26
Table 2.21 Number of Grama Niladhari (GN) Divisions by minimum distance to access Praja Shaalawa and by Divisional Secretariat (DS) Division .....	27
Table 2.22 Number of Grama Niladhari (GN) Divisions by minimum distance to access Public Library/ Reading Room and by Divisional Secretariat (DS) Division .....	28
Table 2.23 Number of Grama Niladhari (GN) Divisions by minimum distance to access Cemetery and by Divisional Secretariat (DS) Division .....	29
Table 2.24 Number of Grama Niladhari (GN) Divisions by minimum distance to Marketplace/Fair/ Public Store and by Divisional Secretariat (DS) Division.....	30
Table 2.25 Number of Grama Niladhari (GN) Divisions where other facilities are available within Grama Niladhari (GN) Division by Divisional Secretariat (DS) Division.....	31
Table 2.26 Number of Grama Niladhari (GN) Divisions in which a solid waste disposal system is available by Divisional Secretariat (DS) Division.....	33
Table 2.27 Number of Grama Niladhari (GN) Divisions in which a pipe borne water is available by Divisional Secretariat (DS) Division .....	34
Table 2.28 Number of Grama Niladhari (GN) Divisions in which a regional hydroelectric power stations/other small power plants are available by Divisional Secretariat (DS) Division .....	35
Table 3.1 Number of Grama Niladhari (GN) Divisions where prevalence drugs as a menace by Divisional Secretariat (DS) Division .....	36
Table 3.2 Number of Grama Niladhari (GN) Divisions where prevalent alcohol as a menace by Divisional Secretariat (DS) Division .....	37
Table 4.1 Number of Grama Niladhari (GN) Divisions with available Traditional Handicraft Industries by Divisional Secretariat (DS) Division .....	38

Table 5.1 Number of Grama Niladhari (GN) Divisions by type of the disaster and by Divisional Secretariat (DS) Division .....	39
Table 6.1 Number of Grama Niladhari (GN) Divisions by type of economic activities involved and by Divisional Secretariat (DS) Division .....	40
Table 6.2 Number of Grama Niladhari (GN) Divisions by type of Irrigation scheme using for paddy cultivation and other crops by Divisional Secretariat (DS) Division .....	41
Table 6.3 Number of Grama Niladhari (GN) Divisions having government reservations which can be cultivated by Divisional Secretariat (DS) Division .....	42
Table 6.4 Number of GN Divisions in which supportive centres/Institutions for Agriculture are available by Divisional Secretariat (DS) Division .....	43
Table 6.5 Number of Agriculture related centres/institutions by type of centre/institution and by Divisional Secretariat (DS) Division .....	44
Table 6.6 Number of GN Divisions in which supportive centres/Institutions for Livestock & fisheries are available by Divisional Secretariat (DS) Division .....	45
Table 6.7 Number of Livestock & fisheries centres/institutions by type of centre/Institution and by Divisional Secretariat (DS) Division .....	46
Table 7.1 Number of places/institutes which provides basic facilities by Divisional Secretariat (DS) Division .....	47
Table 8.1 The Number of Government beneficiaries by type of Benefit and Divisional Secretariat (DS) Division .....	49

## List of Figures

Figure 1.1 Distribution of Grama Niladhari (permanent) by Divisional Secretariat (DS) Division and by sex .....	1
Figure 2.1 Number of Grama Niladhari (GN) Divisions where Education facilities are available within Grama Niladhari Division by Divisional Secretariat (DS) Division.....	16
Figure 2.2 Number of Grama Niladhari Divisions by minimum distance to access post office/Sub Post Office or Agency Post Office and by DS Division.....	21
Figure: 2.3 Number of Grama Niladhari Divisions by minimum distance to access other facility and by Divisional Secretariat (DS) Division .....	32



## 1. Introduction

The GNI-2020 is a census type of data collection conducted during last half of the year 2020 in all around the country in parallel to Census of Population and Housing 2021. This special enumeration collected various information on Grama Niladhari Division which is the smallest administrative area in Sri Lanka. It covered all 25 districts in Sri Lanka and interviewed or asked to self-report by the officer named "Grama Niladhari (GN)" who is responsible for the particular GN Division. The main objective of this was to build a supportive database which provides basic information by the smallest administrative area for data users. Further, the data was collected on important aspects covering socio and economic related areas. This report presents the summarized statistics on Divisional Secretariat (DS) Division using the data collected at GN Division level for the Kandy district. Kandy district GNI-2020 data were collected during the fourth quarter 2020. The main themes covered at the data collection were,

- Background information about the immediate responsible officer for the administrative area "Grama Niladhari (GN)"
- Information on the distance to the nearest location where basic facilities are available
- Information on threats (drugs and alcohol) spread over the GN Divisions, availability of handicraft industries and disasters faced during last 10 years
- Information on economic activities (major economic activities involved, major irrigation schemes used and abandoned government reservations which can be cultivated)
- Information on availability of facilitating centres for agricultural, livestock & fisheries activities
- Information on the availability of places which provide basic facilities to people
- Information on government beneficiaries for selected types of benefits

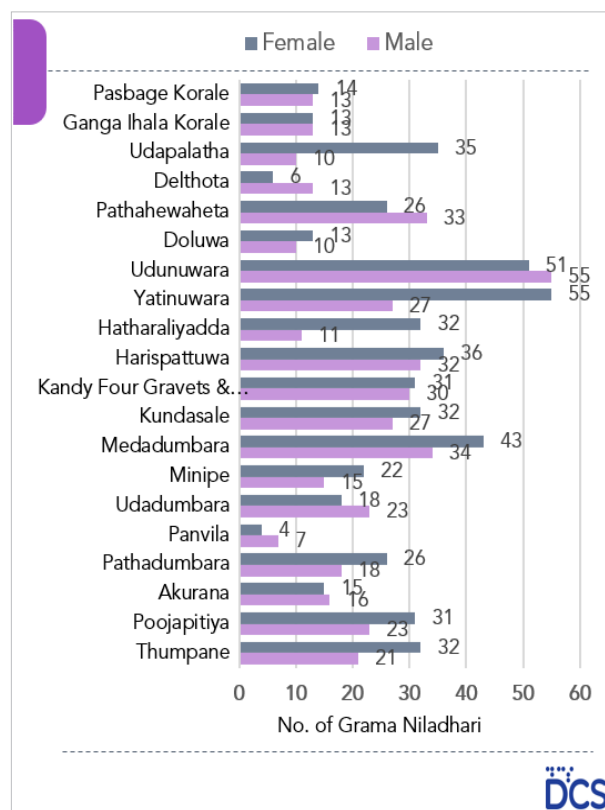
### 1.1 Background information of the Grama Niladhari and Grama Niladhari Divisions

**Table 1.1 Number of Grama Niladhari Divisions by Divisional Secretariat (DS) Division**

District and DS Division	No. of GN Divisions
<b>Kandy District</b>	<b>1,187</b>
Thumpane	67
Pujapitiya	67
Akurana	35
Pathadumbara	52
Panvila	14
Udadumbara	63
Minipe	48
Medadumbara	93
Kundasale	80
Kandy Four Gravets & Gangawata Korale	64
Harispattuwa	84
Hatharaliyadda	57
Yatinuwara	95
Udunuwara	124
Doluwa	33
Pathahewaheta	73
Delthota	29
Udawalatha	49
Ganga Ihala Korale	31
Pasbage Korale	29

The Kandy district has 20 Divisional Secretariat Divisions and total number of 1,187 Grama Niladhari Divisions. As given in Table 1.1 the Udunuwara DS Division has the highest number of GN Divisions (124) and Panvila is the smallest DS Division in terms of GN Divisions.

As depicted in Figure 1.1 both male and female Grama Niladhari work in every DS Division and of the district majority are female officers.



**Figure 1.1 Distribution of Grama Niladhari (permanent) by Divisional Secretariat (DS) Division and by sex**

**Table 1.2 Number of Grama Niladhari (GN) Divisions by Divisional Secretariat (DS) Division and by permanent or acting status**

District and DS Division	Status	
	Permanent	Acting
<b>Kandy District</b>	<b>966</b>	<b>221</b>
Thumpane	53	14
Pujapitiya	54	13
Akurana	31	4
Pathadumbara	44	8
Panvila	11	3
Udadumbara	41	22
Minipe	37	11
Medadumbara	77	16
Kundasale	59	21
Kandy Four Gravets & Gangawata Korale	61	3
Harispattuwa	68	16
Hatharaliyadda	43	14
Yatinuwara	82	13
Udunuwara	106	18
Doluwa	23	10
Pathahewaheta	59	14
Delthota	19	10
Udapalatha	45	4
Ganga Ihala Korale	26	5
Pasbage Korale	27	2

Due to various administrative reasons some GN Divisions may be vacant without a permanent officer. Therefore, a GN who is permanently attached to another division is assigned as an acting officer for a temporary period till the vacancy is filled. Table 1.2 gives the number of GN Divisions by permanent or acting status of the GN in Kandy district during the enumeration period and for each DS Division. It shows that out of 1,187 total GN Divisions 966 have permanent officers and other 221 function as acting domains. However, number of vacant GN Divisions differ across DS Divisions. At the time of data collection Udadumbara and Kundasale show comparatively large number of acting GNs .

**Table 1.3 Number of families registered in the election roll by Divisional Secretariat (DS) Division**

District and DS Division	Families registered in the election roll	
	No.	%
<b>Kandy District</b>	<b>423,148</b>	<b>100.0</b>
Thumpane	12,142	2.9
Pujapitiya	19,114	4.5
Akurana	17,710	4.2
Pathadumbara	26,739	6.3
Panvila	7,812	1.8
Udadumbara	8,469	2.0
Minipe	18,657	4.4
Medadumbara	20,804	4.9
Kundasale	40,045	9.5
Kandy Four Gravets & Gangawata Korale	41,683	9.9
Harispattuwa	27,664	6.5
Hatharaliyadda	10,204	2.4
Yatinuwara	32,522	7.7
Udunuwara	32,059	7.6
Doluwa	16,173	3.8
Pathahewaheta	19,308	4.6
Delthota	10,210	2.4
Udapalatha	26,754	6.3
Ganga Ihala Korale	17,349	4.1
Pasbage Korale	17,730	4.2

The total number of families registered in election roll in the Kandy District is 423,148. Out of that Kandy Four Gravets & Gangawata Korale reports the highest number of families (41,683). The lowest number of families are reported from Panvila (7,812).



**Table 1.4 Number of pensioners by Divisional Secretariat (DS) Division**

District and DS Division	No. of Pensioners	
	No.	%
<b>Kandy District</b>	<b>55,640</b>	<b>100.0</b>
Thumpane	1,942	3.5
Pujapitiya	2,112	3.8
Akurana	954	1.7
Pathadumbara	4,335	7.8
Panvila	295	0.5
Udadumbara	563	1.0
Minipe	1,019	1.8
Medadumbara	1,820	3.3
Kundasale	6,091	10.9
Kandy Four Gravets & Gangawata Korale	9,181	16.5
Harispattuwa	4,089	7.3
Hatharaliyadda	1,431	2.6
Yatinuwara	6,583	11.8
Udunuwara	5,289	9.5
Doluwa	1,146	2.1
Pathahewaheta	2,279	4.1
Delthota	361	0.6
Udawalatha	2,541	4.6
Ganga Ihala Korale	1,871	3.4
Pasbage Korale	1,738	3.1

As given in the Table 1.4, 55,640 pensioners reported from Kandy District. The highest number of pensioners reported from Kandy Four Gravets & Gangawata Korale (9,181). Panvila reports the lowest number of pensioners which is 0.5 percent (295) of Kandy total.

**Table 1.5 Number of 'Ranaviru' families and disabled 'Ranaviru' persons by Divisional Secretariat (DS) Division (DSD)**

District and DS Division	'Ranaviru' Families	Disabled 'Ranaviru' persons
<b>Kandy District</b>	<b>21,876</b>	<b>1522</b>
Thumpane	1,353	79
Pujapitiya	1,278	89
Akurana	475	44
Pathadumbara	1,501	112
Panvila	314	12
Udadumbara	740	39
Minipe	1,445	95
Medadumbara	1,334	104
Kundasale	1,698	156
Kandy Four Gravets & Gan-gawata Korale	978	51
Harispattuwa	1,315	76
Hatharaliyadda	1,210	75
Yatinuwara	1,992	160
Udunuwara	1,740	129
Doluwa	765	39
Pathahewaheta	1,350	91
Delthota	337	31
Udawalatha	767	61
Ganga Ihala Korale	827	60
Pasbage Korale	457	19

At time of the data collection there were 21,876 'Ranaviru' families and 1,522 disabled 'Ranaviru' persons in Kandy District (Table 1.5). Yatinuwara reports the highest number of 'Ranaviru' families. Panvila reports the lowest number of 'Ranaviru' families and also the lowest number of disabled 'Ranaviru' persons.

## 2. Availability of Basic facilities

This section presents the information on the availability of basic facilities within the GN Division and on the distance to the nearest location where the basic facilities are available. Data collects on six facilities as follows:

- 1. Transport**  
Public transport (bus) start/end destination, railway station, three -wheel park, boat/ferry jetty, road which transport buses/vans/lorries across or near the GN Division
- 2. Health**  
Government or private hospital, government or private dispensary, maternity clinic/baby clinic, MOH's office
- 3. Education**  
Government or private school which offers classes for A/L, government or private school offering classes for O/L or below, kindergarten/pre-school/early childhood development centre
- 4. Communication**  
Government post office/sub post office or agency post office, Vidhatha Centre/Nena Sala Centre, communication centre
- 5. Facilities provided by Local government**  
Public playground, Children park, Praja Shalawa, Public Library/Reading Room, Cemetery, Marketplace/Fair/Public Store
- 6. Other facilities**  
Branch of government or private bank, Filling station, Police station, DS office, Local government office

## 2.1 Transport

### Availability of Transport Facilities within Grama Niladhari (GN) Division

**Table 2.1 Number of Grama Niladhari Divisions in which transport facilities are available within the Grama Niladhari Division by Divisional Secretariat (DS) Division**

District and DS Division	Number of GN Divisions with Transport facility available within the division					
	Total No. of GN Divisions	Public transport bus start/end destination	Railway Station	Three -wheel park	Boat/Ferry jetty	Road near the GN division*
<b>Kandy District</b>	<b>1,187</b>	<b>106</b>	<b>27</b>	<b>416</b>	<b>3</b>	<b>1,088</b>
Thumpane	67	1	-	19	-	56
Pujapitiya	67	4	-	24	-	67
Akurana	35	2	-	14	-	35
Pathadumbara	52	1	6	24	-	50
Panvila	14	1	-	6	-	13
Udadumbara	63	2	-	4	-	60
Minipe	48	6	-	11	-	36
Medadumbara	93	3	-	15	1	89
Kundasale	80	14	-	42	-	74
Kandy Four Gravets & Ganga-wata Ko-rale	64	8	4	47	1	63
Harispattuwa	84	-	1	23	-	80
Hatharaliyadda	57	2	-	12	-	54
Yatinuwara	95	8	3	47	-	84
Udunuwara	124	25	5	37	-	99
Doluwa	33	1	-	13	-	32
Pathahewaheta	73	9	-	32	1	68
Delthota	29	4	-	4	-	29
Udawalatha	49	3	1	22	-	44
Ganga Ihala Korale	31	4	3	9	-	30
Pasbage Korale	29	8	4	11	-	25

\* Road of transporting buses/vans/lorries across or near the GN division

Table 2.1 gives the number of GN Divisions with the transport facility available within the GN division in Kandy district. The statistics revealed that Public transport bus start/destinations are available in 106 GN Divisions out of total. In addition, only 27 GN Divisions have the ability to use Railway station within their division.

Minimum Distance to Access Transport Facility (when the facility is not available within Grama Niladhari Division)

**Table 2.2 Number of Grama Niladhari (GN) Divisions by minimum distance to access Public transport bus start/destination and by Divisional Secretariat (DS) Division**

District and DS Division	Total GN Division (Facility not available)	Minimum distance to access the facility			Total No. of GN Divisions in DSD
		2 km or less	More than 2 km and less than 5 km	5 km or more	
<b>Kandy District</b>	<b>1,081</b>	<b>300</b>	<b>302</b>	<b>479</b>	<b>1,187</b>
Thumpane	66	19	20	27	67
Pujapitiya	63	22	21	20	67
Akurana	33	8	4	21	35
Pathadumbara	51	19	17	15	52
Panvila	13	-	5	8	14
Udadumbara	61	1	4	56	63
Minipe	42	8	12	22	48
Medadumbara	90	18	28	44	93
Kundasale	66	27	25	14	80
Kandy Four Gravets & Gangawata Ko-rale	56	15	25	16	64
Harispattuwa	84	2	2	80	84
Hatharaliyadda	55	17	21	17	57
Yatinuwara	87	35	30	22	95
Udunuwara	99	51	41	7	124
Doluwa	32	3	6	23	33
Pathahewaheta	64	17	12	35	73
Delthota	25	3	8	14	29
Udawalpata	46	22	7	17	49
Ganga Ihala Korale	27	8	6	13	31
Pasbage Korale	21	5	8	8	29

Table 2.2 presents the information on GN Divisions which do not have access to the Public transport bus start/end destination within the division. The statistics show the number of GN Divisions by the minimum distance to nearest location of that transport facility available. The survey finds that in 1081 GN Divisions the facility is not available within the GN Division. However, in Kandy only 479 GN Divisions show distance 5 km or more to the facility and considerable number of GN divisions of Harispattuwa and Udadumbara DS Divisions are there.

**Table 2.3 Number of Grama Niladhari (GN) Divisions by minimum distance to access Railway Station and by Divisional Secretariat (DS) Division**

District and DS Division	Total GN Division (Facility not available)	Minimum distance to access the facility			Not Relevant	Total No. of GN Divisions in DSD
		2 km or less	More than 2 km and less than 5 km	5 km or more		
<b>Kandy District</b>	<b>1,160</b>	<b>125</b>	<b>163</b>	<b>553</b>	<b>319</b>	<b>1,187</b>
Thumpane	67	-	-	1	66	67
Pujapitiya	67	-	2	55	10	67
Akurana	35	-	-	29	6	35
Pathadumbara	46	17	15	14	-	52
Panvila	14	-	1	8	5	14
Udadumbara	63	-	-	7	56	63
Minipe	48	-	1	7	40	48
Medadumbara	93	-	1	40	52	93
Kundasale	80	-	5	59	16	80
Kandy Four Gravets & Gangawata Ko-rale	60	27	21	12	-	64
Harispattuwa	83	1	9	58	15	84
Hatharaliyadda	57	-	-	43	14	57
Yatinuwara	92	20	33	38	1	95
Udunuwara	119	32	49	38	-	124
Doluwa	33	-	3	26	4	33
Pathahewaheta	73	-	-	67	6	73
Delthota	29	-	-	10	19	29
Udawalatha	48	18	9	19	2	49
Ganga Ihala Korale	28	5	4	14	5	31
Pasbage Korale	25	5	10	8	2	29

Many GN Divisions (1,160 out of 1,187) in Kandy district do not have any railway station within the GN Division. For some GN Divisions railway facility is not relevant (this indicates people in these areas do not consider railway as a regular transport mode due to unavailability of nearby facility).

**Table 2.4 Number of Grama Niladhari (GN) Divisions by minimum distance to access Three-wheel park and by Divisional Secretariat (DS) Division**

District and DS Division	Total GN Division (Facility not available)	Minimum distance to access the facility			Total No. of GN Divisions
		2 km or less	More than 2 km and less than 5 km	5 km or more	
<b>Kandy District</b>	<b>771</b>	<b>411</b>	<b>208</b>	<b>152</b>	<b>1,187</b>
Thumpane	48	27	13	8	67
Pujapitiya	43	29	13	1	67
Akurana	21	14	5	2	35
Pathadumbara	28	21	5	2	52
Panvila	8	3	4	1	14
Udadumbara	59	6	16	37	63
Minipe	37	9	11	17	48
Medadumbara	78	28	24	26	93
Kundasale	38	24	11	3	80
Kandy Four Gravets & Gangawata Ko-rale	17	12	5	-	64
Harispattuwa	61	47	12	2	84
Hatharaliyadda	45	22	18	5	57
Yatinuwara	48	35	10	3	95
Udunuwara	87	74	13	-	124
Doluwa	20	4	6	10	33
Pathahewaheta	41	24	13	4	73
Delthota	25	3	10	12	29
Udawalatha	27	18	3	6	49
Ganga Ihala Korale	22	7	8	7	31
Pasbage Korale	18	4	8	6	29

Three-wheeler is common taxi service in the country and there are allotted parking places for these, where people can get the facility. Many GN Divisions (771 GNDs out of 1,187 GNDs) in Kandy district have not Three-wheel park within the GN Division except Kandy Four Gravets & Gangawata Korale DS Divisions. However, only 152 GN Divisions reported the distance more than 5 km or more to get the facility.

**Table 2.5 Number of Grama Niladhari (GN) Divisions by minimum distance to access Boat/Ferry jetty and by Divisional Secretariat (DS) Division**

District and DS Division	Total GN Division (Facility not available)	Minimum distance to access the facility			Not Relevant	Total No. of GN Divisions
		2 km or less	More than 2 km and less than 5 km	5 km or more		
<b>Kandy District</b>	<b>1,184</b>	<b>2</b>	<b>11</b>	<b>189</b>	<b>982</b>	<b>1,187</b>
Thumpane	67	-	-	2	65	67
Pujapitiya	67	-	-	1	66	67
Akurana	35	-	-	2	33	35
Pathadumbara	52	-	2	43	7	52
Panvila	14	-	-	-	14	14
Udadumbara	63	-	-	1	62	63
Minipe	48	-	-	21	27	48
Medadumbara	92	-	3	58	31	93
Kundasale	80	-	-	-	80	80
Kandy Four Gravets & Gangawata Ko-rale	63	2	2	40	19	64
Harispattuwa	84	-	-	1	83	84
Hatharaliyadda	57	-	-	-	57	57
Yatinuwara	95	-	-	-	95	95
Udunuwara	124	-	1	-	123	124
Doluwa	33	-	-	1	32	33
Pathahewaheta	72	-	1	4	67	73
Delthota	29	-	-	3	26	29
Udapalatha	49	-	1	8	40	49
Ganga lhala Korale	31	-	-	2	29	31
Pasbage Korale	29	-	1	2	26	29

As given in Table 2.5 this facility is not common in Kandy district and 1,184 GN Divisions do not have this facility within GN Division.

**Table 2.6 Number of Grama Niladhari (GN) Divisions by minimum distance to access Road of transporting buses/vans/lorries across or near the GN division and by Divisional Secretariat (DS) Division**

District and DS Division	Minimum distance to access the facility				Total No. of GN Divisions
	Total GN Division (Facility not available)	2 km or less	More than 2 km and less than 5 km	5 km or more	
<b>Kandy District</b>	<b>99</b>	<b>66</b>	<b>23</b>	<b>10</b>	<b>1,187</b>
Thumpane	11	8	2	1	67
Pujapitiya	-	-	-	-	67
Akurana	-	-	-	-	35
Pathadumbara	2	2	-	-	52
Panvila	1	-	1	-	14
Udadumbara	3	-	3	-	63
Minipe	12	5	3	4	48
Medadumbara	4	3	1	-	93
Kundasale	6	4	2	-	80
Kandy Four Gravets & Gangawata Korale	1	-	-	1	64
Harispattuwa	4	3	-	1	84
Hatharaliyadda	3	2	1	-	57
Yatinuwara	11	9	2	-	95
Udunuwara	25	20	5	-	124
Doluwa	1	-	-	1	33
Pathahewaheta	5	5	-	-	73
Delthota	-	-	-	-	29
Udawalatha	5	3	2	-	49
Ganga Ihala Korale	1	1	-	-	31
Pasbage Korale	4	1	1	2	29

The facility given in Table 2.6 is common in Kandy district. However, 99 GN divisions in Kandy District do not have roads transporting buses/vans/lorries across or near the GN division.



## 2.2 Health

### Availability of Health Facilities within Grama Niladhari (GN) Division

**Table 2.7 Number of Grama Niladhari (GN) Divisions where Health facilities are available within Grama Niladhari Division by Divisional Secretariat (DS) Division**

District and DS Division	Total No. of GN Divisions	Number of GNDs with Health Facilities within GND			
		Government or Private Hospital	Government or Private Dispensary	Maternity Clinic/Baby Clinic	MOH's Office
<b>Kandy District</b>	<b>1,187</b>	<b>67</b>	<b>362</b>	<b>268</b>	<b>30</b>
Thumpane	67	1	6	7	1
Pujapitiya	67	2	14	15	1
Akurana	35	2	16	11	1
Pathadumbara	52	2	25	17	1
Panvila	14	2	5	9	1
Udadumbara	63	1	3	13	1
Minipe	48	6	13	9	1
Medadumbara	93	3	10	18	1
Kundasale	80	7	33	14	3
Kandy Four Gravets & Gangawata Korale	64	7	51	23	5
Harispattuwa	84	2	27	8	1
Hatharaliyadda	57	2	10	7	1
Yatinuwara	95	3	37	16	1
Udunuwara	124	6	41	11	3
Doluwa	33	4	7	13	2
Pathahewaheta	73	4	14	20	1
Delthota	29	3	5	10	1
Udapalatha	49	4	24	18	1
Ganga Ihala Korale	31	3	8	17	1
Pasbage Korale	29	3	13	12	2

The Table 2.7 show how the health facilities are distributed when the facility is available within GN Divisions. The distribution of facilities differs across DS Divisions.

Minimum Distance to access Health facility (when the facility is not available within Grama Niladhari (GN) Division)

**Table 2.8 Number of Grama Niladhari (GN) Divisions by minimum distance to access Government or private hospital and Divisional Secretariat (DS) Division**

District and DS Division	Total GN Division (Facility not available)	Minimum distance to access the facility			Total No. of GN Divisions
		2 km or less	More than 2 km and less than 5 km	5 km or more	
<b>Kandy District</b>	<b>1,120</b>	<b>298</b>	<b>462</b>	<b>360</b>	<b>1,187</b>
Thumpane	66	16	23	27	67
Pujapitiya	65	18	28	19	67
Akurana	33	7	10	16	35
Pathadumbara	50	16	31	3	52
Panvila	12	0	5	7	14
Udadumbara	62	2	5	55	63
Minipe	42	5	23	14	48
Medadumbara	90	16	25	49	93
Kundasale	73	24	38	11	80
Kandy Four Gravets & Gangawata Korale	57	26	22	9	64
Harispattuwa	82	23	43	16	84
Hatharaliyadda	55	11	20	24	57
Yatinuwara	92	26	46	20	95
Udunuwara	118	48	58	12	124
Doluwa	29	8	10	11	33
Pathahewaheta	69	17	30	22	73
Delthota	26	5	10	11	29
Udawalatha	45	19	17	9	49
Ganga Ihala Korale	28	8	8	12	31
Pasbage Korale	26	3	10	13	29

**Table 2.9 Number of Grama Niladhari (GN) Divisions by minimum distance to access Government or Private Dispensary and Divisional Secretariat (DS) Division**

District and DS Division	Total GN Division (Facility not available)	Minimum distance to access the facility			Total No. of GN Divisions
		2 km or less	More than 2 km and less than 5 km	5 km or more	
<b>Kandy District</b>	<b>825</b>	<b>335</b>	<b>283</b>	<b>207</b>	<b>1,187</b>
Thumpane	61	25	18	18	67
Pujapitiya	53	26	20	7	67
Akurana	19	7	10	2	35
Pathadumbara	27	17	10	-	52
Panvila	9	-	6	3	14
Udadumbara	60	5	3	52	63
Minipe	35	8	13	14	48
Medadumbara	83	22	44	17	93
Kundasale	47	23	21	3	80
Kandy Four Gravets & Gangawata Korale	13	10	3	-	64
Harispattuwa	57	35	20	2	84
Hatharaliyadda	47	17	9	21	57
Yatinuwara	58	33	18	7	95
Udunuwara	83	59	21	3	124
Doluwa	26	5	10	11	33
Pathahewaheta	59	18	27	14	73
Delthota	24	4	9	11	29
Udawalatha	25	13	9	3	49
Ganga Ihala Korale	23	6	4	13	31
Pasbage Korale	16	2	8	6	29

Above Table 2.8 and Table 2.9 gives the distribution of number of GN Divisions where the basic facilities 'Government or Private Hospital' and 'Government or Private Dispensary' are not available within GN division but the minimum distance to get the facility by DS Divisions. The numbers are different across DS Divisions. Statistics on minimum distance to facility indicates that more GN Divisions can access the facility in less than 5 km. However, Udadumbara DS Division reports more GN Divisions without these facility within GN Divisions and more distance to access these facilities.

**Table 2.10 Number of Grama Niladhari (GN) Divisions by minimum distance to access Maternity Clinic/Baby Clinic and Divisional Secretariat (DS) Division**

District and DS Division	Total GN Division (Facility not available)	Minimum distance to access the facility			Total No. of GN Divisions
		2 km or less	More than 2 km and less than 5 km	5 km or more	
<b>Kandy District</b>	<b>919</b>	<b>497</b>	<b>335</b>	<b>87</b>	<b>1,187</b>
Thumpane	60	36	19	5	67
Pujapitiya	52	33	19	-	67
Akurana	24	17	6	1	35
Pathadumbara	35	27	6	2	52
Panvila	5	-	3	2	14
Udadumbara	50	12	25	13	63
Minipe	39	9	19	11	48
Medadumbara	75	25	38	12	93
Kundasale	66	36	25	5	80
Kandy Four Gravets & Gangawata Ko-rala	41	38	3	-	64
Harispattuwa	76	38	33	5	84
Hatharaliyadda	50	26	19	5	57
Yatinuwara	79	49	27	3	95
Udunuwara	113	62	45	6	124
Doluwa	20	11	3	6	33
Pathahewaheta	53	34	15	4	73
Delthota	19	10	7	2	29
Udawalatha	31	18	12	1	49
Ganga Ihala Korale	14	9	3	2	31
Pasbage Korale	17	7	8	2	29

**Table 2.11 Number of Grama Niladhari (GN) Divisions by minimum distance to access Office of the MOH and Divisional Secretariat (DS) Division**

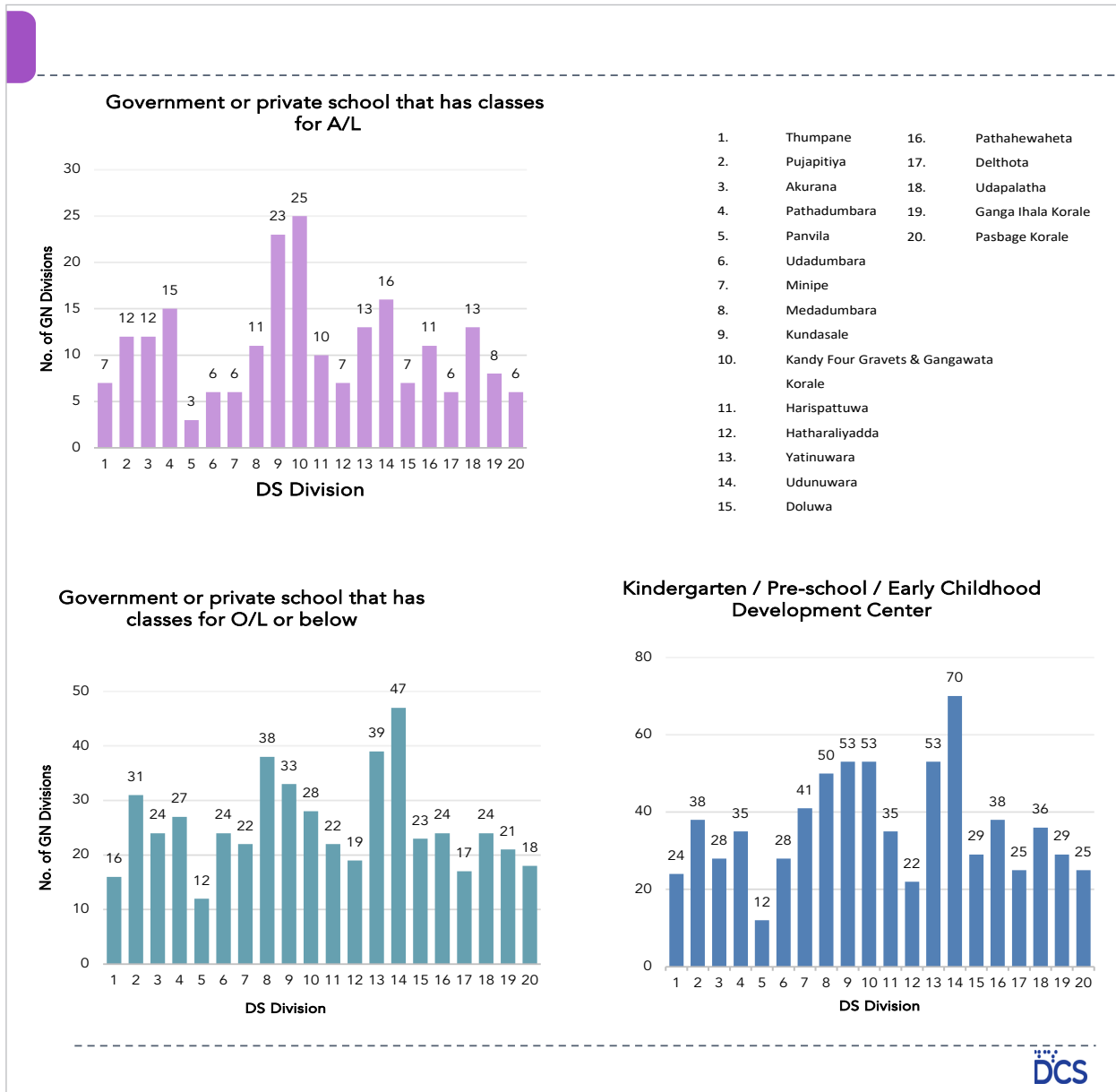
District and DS Division	Total GN Division (Facility not available)	Minimum distance to access the facility			Total No. of GN Divisions
		2 km or less	More than 2 km and less than 5 km	5 km or more	
<b>Kandy District</b>	<b>1,157</b>	<b>171</b>	<b>341</b>	<b>645</b>	<b>1,187</b>
Thumpane	66	13	22	31	67
Pujapitiya	66	11	23	32	67
Akurana	34	4	11	19	35
Pathadumbara	51	10	18	23	52
Panvila	13	1	2	10	14
Udadumbara	62	3	5	54	63
Minipe	47	1	8	38	48
Medadumbara	92	5	15	72	93
Kundasale	77	15	28	34	80
Kandy Four Gravets & Gangawata Korale	59	20	23	16	64
Harispattuwa	83	13	36	34	84
Hatharaliyadda	56	8	16	32	57
Yatinuwara	94	10	29	55	95
Udunuwara	121	25	55	41	124
Doluwa	31	3	8	20	33
Pathahewaheta	72	10	13	49	73
Delthota	28	1	4	23	29
Udawalatha	48	12	12	24	49
Ganga Ihala Korale	30	2	5	23	31
Pasbage Korale	27	4	8	15	29

According to the above Table 2.10 and Table 2.11 among 1,187 total GN divisions 919 GN divisions and 1157 GN divisions do not have access to maternity/baby clinics and office of the MOH respectively within the GN Division. The statistics reveal that 87 GN divisions report 5 km or more to access maternity/baby clinic while 645 GN divisions are there with 5 km or more to visit to a MOH office in Kandy district. Considerable number of GN Divisions in Udadumbara, Medadumbara, Ytinuwara and pathahewaheta reported MOH office is 5 km or more away from the division.

## 2.3 Education

### Availability of Education Facilities within Grama Niladhari (GN) Division.

The education facilities cover the availability of kindergarten/pre-school/early childhood development centre, government or private school that has classes for G.C.E. (O/L) or below and government or private school that has classes for G.C.E. (A/L). Following figures show the distribution of number of GN Divisions in which these facilities are available.



**Figure 2.1 Number of Grama Niladhari (GN) Divisions where Education facilities are available within Grama Niladhari Division by Divisional Secretariat (DS) Division**

Figure 2.1 shows the available education facilities within GN Division for each DS division. Among those Udunuwara DS division has the highest number of GN Divisions having Kindergarten/Pre-school/Early Childhood Development Centres and Government or private schools that has classes for O/L or below within the GN Division. The Kandy Four Gravets & Gangawata Korale DS Division reports the highest number of GN Divisions with Government or private school that has classes for A/L within that GN Division.

## Minimum Distance to access Education Facility (when the facility is not available within Grama Niladhari (GN) Division)

**Table 2.12 Number of Grama Niladhari (GN) Divisions by minimum distance to access Government or private school that has classes for A/L and by Divisional Secretariat (DS) Division**

District and DS Division	Total GN Division (Facility not available)	Minimum distance to access the facility			Total No. of GN Divisions
		2 km or less	More than 2 km and less than 5 km	5 km or more	
<b>Kandy District</b>	<b>970</b>	<b>408</b>	<b>338</b>	<b>224</b>	<b>1,187</b>
Thumpane	60	31	17	12	<b>67</b>
Pujapitiya	55	22	24	9	<b>67</b>
Akurana	23	13	10	-	<b>35</b>
Pathadumbara	37	23	11	3	<b>52</b>
Panvila	11	1	4	6	<b>14</b>
Udadumbara	57	13	14	30	<b>63</b>
Minipe	42	7	21	14	<b>48</b>
Medadumbara	82	20	32	30	<b>93</b>
Kundasale	57	33	22	2	<b>80</b>
Kandy Four Gravets & Gangawata Korale	39	25	12	2	<b>64</b>
Harispattuwa	74	35	25	14	<b>84</b>
Hatharaliyadda	50	12	24	14	<b>57</b>
Yatinuwara	82	55	16	11	<b>95</b>
Udunuwara	108	54	43	11	<b>124</b>
Doluwa	26	7	11	8	<b>33</b>
Pathahewaheta	62	26	17	19	<b>73</b>
Delthota	23	4	9	10	<b>29</b>
Udawalatha	36	18	12	6	<b>49</b>
Ganga Ihala Korale	23	6	6	11	<b>31</b>
Pasbage Korale	23	3	8	12	<b>29</b>

Out of total GN Divisions (1,187) in Kandy District only 224 GN Divisions do not have access to government or private school that has classes for A/L within the distance of less than 5 km (Table 2.12). Further, majority of these GN Division are reported from Udadumbara, Madadumbara and Pathahewaheta DS Divisions.

**Table 2.13 Number of Grama Niladhari (GN) Divisions by minimum distance to access Government or private school that has classes for O/L or below and by Divisional Secretariat (DS) Division**

District and DS Division	Total GN Division (Facility not available)	Minimum distance to access the facility			Total No. of GN Divisions
		2 km or less	More than 2 km and less than 5 km	5 km or more	
<b>Kandy District</b>	<b>678</b>	<b>423</b>	<b>193</b>	<b>62</b>	<b>1,187</b>
Thumpane	51	32	12	7	<b>67</b>
Pujapitiya	36	20	15	1	<b>67</b>
Akurana	11	7	3	1	<b>35</b>
Pathadumbara	25	18	6	1	<b>52</b>
Panvila	2	1	1	-	<b>14</b>
Udadumbara	39	18	17	4	<b>63</b>
Minipe	26	12	13	1	<b>48</b>
Medadumbara	55	26	19	10	<b>93</b>
Kundasale	47	35	10	2	<b>80</b>
Kandy Four Gravets & Gangawata Korale	36	24	11	1	<b>64</b>
Harispattuwa	62	41	17	4	<b>84</b>
Hatharaliyadda	38	20	12	6	<b>57</b>
Yatinuwara	56	46	7	3	<b>95</b>
Udunuwara	77	56	17	4	<b>124</b>
Doluwa	10	4	5	1	<b>33</b>
Pathahewaheta	49	31	10	8	<b>73</b>
Delthota	12	6	4	2	<b>29</b>
Udawalatha	25	14	8	3	<b>49</b>
Ganga Ihala Korale	10	6	3	1	<b>31</b>
Pasbage Korale	11	6	3	2	<b>29</b>

Table 2.13 gives the statistics on the minimum distance to access government or private school that has classes for O/L or below. In Kandy 678 GN Divisions out of 1,187 report no government or private school that has classes for O/L or below within GN Division. However, only 62 GN Divisions report 5 km or more to access this education facility.



**Table 2.14 Number of Grama Niladhari (GN) Divisions by minimum distance to access Kindergarten/Pre-school/Early Childhood Development Centre and by Divisional Secretariat (DS) Division**

District and DS Division	Total GN Division (Facility not available)	Minimum distance to access the facility			Total No. of GN Divisions
		2 km or less	More than 2 km and less than 5 km	5 km or more	
<b>Kandy District</b>	<b>463</b>	<b>300</b>	<b>109</b>	<b>54</b>	<b>1,187</b>
Thumpane	43	27	8	8	<b>67</b>
Pujapitiya	29	21	8	-	<b>67</b>
Akurana	7	6	1	-	<b>35</b>
Pathadumbara	17	12	3	2	<b>52</b>
Panvila	2	1	-	1	<b>14</b>
Udadumbara	35	19	7	9	<b>63</b>
Minipe	7	4	1	2	<b>48</b>
Medadumbara	43	25	14	4	<b>93</b>
Kundasale	27	18	6	3	<b>80</b>
Kandy Four Gravets & Gangawata Korale	11	7	4	-	<b>64</b>
Harispattuwa	49	30	11	8	<b>84</b>
Hatharaliyadda	35	18	15	2	<b>57</b>
Yatinuwara	42	31	10	1	<b>95</b>
Udunuwara	54	41	8	5	<b>124</b>
Doluwa	4	3	1	-	<b>33</b>
Pathahewaheta	35	18	8	9	<b>73</b>
Delthota	4	3	1	-	<b>29</b>
Udawalatha	13	11	2	-	<b>49</b>
Ganga Ihala Korale	2	2	-	-	<b>31</b>
Pasbage Korale	4	3	1	-	<b>29</b>

Minimum distance to access to the education facility Kindergarten/Pre-school/Early Childhood Development Centre is given in above Table 2.14. In Kandy district only 463 GN Divisions report not having the facility within the GN Division. However only 54 GN Divisions report 5 km or more to access this facility, majority of these GN Division are reported from Thumpane, Udadumbara, Harispattuwa, and Pathahewaheta DS Divisions.

## 2.4 Communication

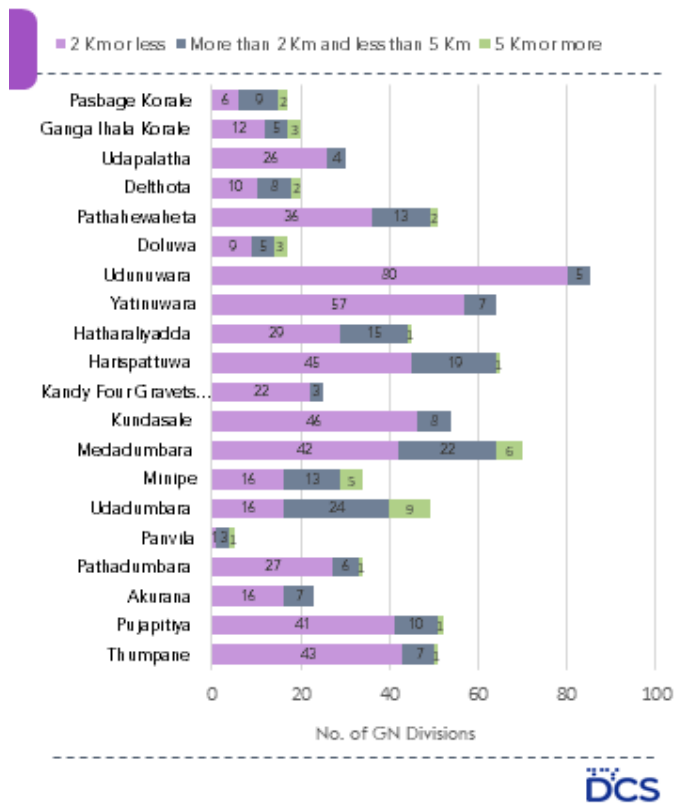
### Availability of Communication Facilities within Grama Niladhari (GN) Division

The communication facilities considered at the data collection are Government Post Office/Sub Post Office or Agency Post Office, Vidhatha Centre/Nena Sala Centre and Communication Centres.

**Table 2.15 Number of Grama Niladhari (GN) Divisions where communication facilities are available within Grama Niladhari Division and by Divisional Secretariat (DS) Division**

District and DS Division	Total No. of GN Divisions	Number of GN Divisions having the Communication Facility		
		Government Post Office/Sub Post Office or Agency Post Office	Vidhatha Centre/Nena Sala Centre	Communication Centres
<b>Kandy District</b>	<b>1,187</b>	<b>376</b>	<b>33</b>	<b>244</b>
Thumpane	67	16	1	6
Pujapitiya	67	15	1	10
Akurana	35	12	1	8
Pathadumbara	52	18	2	16
Panvila	14	9	1	4
Udadumbara	63	14	1	4
Minipe	48	14	2	6
Medadumbara	93	23	2	8
Kundasale	80	26	1	29
Kandy Four Gravets & Gangawata Korale	64	39	6	35
Harispattuwa	84	19	1	22
Hatharaliyadda	57	12	1	2
Yatinuwara	95	31	2	31
Udunuwara	124	39	1	16
Doluwa	33	16	1	2
Pathahewaheta	73	22	4	13
Delthota	29	9	1	3
Udawalatha	49	19	2	18
Ganga Ihala Korale	31	11	1	5
Pasbage Korale	29	12	1	6

Minimum Distance to access Communication Facilities (when the facility is not available within Grama Niladhari (GN) Division)



**Figure 2.2 Number of Grama Niladhari Divisions by minimum distance to access post office/Sub Post Office or Agency Post Office and by DS Division**

Figure 2.2 gives the number of GN Divisions considering the minimum distance to access post office/sub post office or agency post office facilities in each DS division when the facility is not available within the GN Division. Majority of GN Divisions can access the facility in a distance less than 5 km.

**Table 2.16 Number of Grama Niladari (GN) Divisions by minimum distance to access Vidatha/Nenasala Centres and by Divisional Secretariat (DS) Division**

District and DS Division	Total GN Division (Facility not available)	Minimum distance to access the facility			Total No. of GN Divisions
		2 km or less	More than 2 km and less than 5 km	5 km or more	
<b>Kandy District</b>	<b>1153</b>	<b>152</b>	<b>334</b>	<b>668</b>	<b>1,187</b>
Thumpane	66	12	21	33	<b>67</b>
Pujapitiya	66	7	19	40	<b>67</b>
Akurana	34	7	10	17	<b>35</b>
Pathadumbara	50	13	17	20	<b>52</b>
Panvila	13	-	3	10	<b>14</b>
Udadumbara	62	3	5	54	<b>63</b>
Minipe	46	1	8	37	<b>48</b>
Medadumbara	91	6	9	76	<b>93</b>
Kundasale	79	8	28	43	<b>80</b>
Kandy Four Gravets & Gan-gawata Korale	58	12	17	29	<b>64</b>
Harispattuwa	82	10	33	40	<b>84</b>
Hatharaliyadda	56	12	17	27	<b>57</b>
Yatinuwara	93	14	41	38	<b>95</b>
Udunuwara	123	18	47	58	<b>124</b>
Doluwa	32	3	5	24	<b>33</b>
Pathahewaheta	69	9	21	39	<b>73</b>
Delthota	28	1	7	20	<b>29</b>
Udawalatha	47	10	14	23	<b>49</b>
Ganga Ihala Korale	30	3	5	22	<b>31</b>
Pasbage Korale	28	3	7	18	<b>29</b>

Vidhatha and Nenasala are Government-introduced vocational facilities which provide support to public by various training programs specially on technical and IT sectors. In Kandy district these seem to be rarely situated within GN Divisions. 1153 GN Divisions report these facilities are not available within the GN Division.

**Table 2.17 Number of Grama Niladari (GN) Divisions by minimum distance to access Communication Centres and by Divisional Secretariat (DS) Division**

District and DS Division	Total GN Division (Facility not available)	Minimum distance to access the facility			Total No. of GN Divisions
		2 km or less	More than 2 km and less than 5 km	5 km or more	
<b>Kandy District</b>	<b>943</b>	<b>386</b>	<b>301</b>	<b>256</b>	<b>1,187</b>
Thumpane	61	22	25	14	<b>67</b>
Pujapitiya	57	27	21	9	<b>67</b>
Akurana	27	11	12	4	<b>35</b>
Pathadumbara	36	26	8	2	<b>52</b>
Panvila	10	-	4	6	<b>14</b>
Udadumbara	59	4	7	48	<b>63</b>
Minipe	42	8	17	17	<b>48</b>
Medadumbara	85	16	24	45	<b>93</b>
Kundasale	51	28	19	4	<b>80</b>
Kandy Four Gravets & Gan-gawata Korale	29	22	7	-	<b>64</b>
Harispattuwa	62	39	22	1	<b>84</b>
Hatharaliyadda	55	15	23	17	<b>57</b>
Yatinuwara	64	41	16	7	<b>95</b>
Udunuwara	108	69	34	5	<b>124</b>
Doluwa	31	5	7	19	<b>33</b>
Pathahewaheta	60	21	21	18	<b>73</b>
Delthota	26	4	12	10	<b>29</b>
Udawalatha	31	17	7	7	<b>49</b>
Ganga Ihala Korale	26	8	6	12	<b>31</b>
Pasbage Korale	23	3	9	11	<b>29</b>

## 2.5 Facilities provided by local government

### Availability of Facilities provided by Local Government within a Grama Niladhari (GN) Division

Data was collected on some selected Local Government facilities such as availability of public playground, children park, Praja Shalawa, public library/reading room, cemetery and marketplace/fair/public store. Following Table 2.18 gives the distribution of the number of GN Divisions when facility is available within the GN Division for each DS Division.

**Table 2.18 Number of Grama Niladhari (GN) Divisions where local government facilities are available within Grama Niladhari (GN) Division and by Divisional Secretariat (DS) Division**

District and DS Division	Number of GN Divisions having the local government facilities						
	Total No. of GN Divisions	Public play ground	Children park	Praja Shalawa	Public Library/ Reading Room	Cemetery	Market place/ Fair/Public Store
<b>Kandy District</b>	<b>1,187</b>	<b>216</b>	<b>36</b>	<b>807</b>	<b>143</b>	<b>708</b>	<b>549</b>
Thumpane	67	1	-	41	2	44	25
Pujapitiya	67	5	2	52	9	35	31
Akurana	35	4	-	16	4	17	23
Pathadumbara	52	13	2	31	13	30	29
Panvila	14	7	-	13	2	13	9
Udadumbara	63	8	-	44	7	42	21
Minipe	48	3	2	43	4	36	23
Medadumbara	93	19	1	61	10	64	31
Kundasale	80	24	5	67	17	47	45
Kandy Four Gravets & Gangawata Korale	64	31	12	42	18	15	49
Harispattuwa	84	8	1	55	7	46	38
Hatharaliyadda	57	4	-	34	5	30	15
Yatinuwara	95	10	1	65	9	57	48
Udunuwara	124	5	-	67	7	63	51
Doluwa	33	18	-	23	5	32	13
Pathahewaheta	73	11	3	51	7	37	30
Delthota	29	6	2	17	2	22	9
Udawalatha	49	14	3	34	7	32	27
Ganga Ihala Korale	31	13	-	25	4	23	18
Pasbage Korale	29	12	2	26	4	23	14

Minimum Distance to access facilities provided by Local Government (When the facility is not available within Grama Niladhari (GN) Division)

**Table 2.19 Number of Grama Niladhari (GN) Divisions by minimum distance to access public playground and by Divisional Secretariat (DS) Division**

District and DS Division	Total GN Divisions (public playground not available within)	Number of GN Divisions by minimum distance to access public playground			Total No. of GN Divisions
		2 km or less	More than 2 km and less than 5 km	5 km or more	
<b>Kandy District</b>	<b>971</b>	<b>227</b>	<b>286</b>	<b>458</b>	<b>1,187</b>
Thumpane	66	13	26	27	<b>67</b>
Pujapitiya	62	21	17	24	<b>67</b>
Akurana	31	3	10	18	<b>35</b>
Pathadumbara	39	19	16	4	<b>52</b>
Panvila	7	-	3	4	<b>14</b>
Udadumbara	55	5	9	41	<b>63</b>
Minipe	45	2	11	32	<b>48</b>
Medadumbara	74	17	14	43	<b>93</b>
Kundasale	56	29	15	12	<b>80</b>
Kandy Four Gravets & Gangawata Korale	33	21	11	1	<b>64</b>
Harispattuwa	76	15	27	34	<b>84</b>
Hatharaliyadda	53	6	6	41	<b>57</b>
Yatinuwara	85	14	36	35	<b>95</b>
Udunuwara	119	20	41	58	<b>124</b>
Doluwa	15	2	7	6	<b>33</b>
Pathahewaheta	62	14	14	34	<b>73</b>
Delthota	23	2	5	16	<b>29</b>
Udawalatha	35	13	10	12	<b>49</b>
Ganga Ihala Korale	18	6	3	9	<b>31</b>
Pasbage Korale	17	5	5	7	<b>29</b>

In 971 GN Divisions public play ground is not available within the GN Division. Four hundred fifty eight GN Divisions have to go 5 km or more to get this facility. The distribution differs across DS Divisions and gives in above Table 2.19 .

**Table 2.20 Number of Grama Niladhari (GN) Divisions by minimum distance to access children park and by Divisional Secretariat (DS) Division**

District and DS Division	Total GN Divisions (children park not available within)	Number of GN Divisions by minimum distance to access children park			Total No. of GN Divisions
		2 km or less	More than 2 km and less than 5 km	5 km or more	
<b>Kandy District</b>	<b>1,151</b>	<b>124</b>	<b>265</b>	<b>762</b>	<b>1,187</b>
Thumpane	67	4	18	45	<b>67</b>
Pujapitiya	65	2	8	55	<b>67</b>
Akurana	35	1	3	31	<b>35</b>
Pathadumbara	50	10	17	23	<b>52</b>
Panvila	14	-	1	13	<b>14</b>
Udadumbara	63	1	-	62	<b>63</b>
Minipe	46	2	9	35	<b>48</b>
Medadumbara	92	10	11	71	<b>93</b>
Kundasale	75	6	25	44	<b>80</b>
Kandy Four Gravets & Gangawata Korale	52	24	20	8	<b>64</b>
Harispattuwa	83	14	33	36	<b>84</b>
Hatharaliyadda	57	-	5	52	<b>57</b>
Yatinuwara	94	9	37	48	<b>95</b>
Udunuwara	124	8	34	82	<b>124</b>
Doluwa	33	1	3	29	<b>33</b>
Pathahewaheta	70	5	11	54	<b>73</b>
Delthota	27	3	4	20	<b>29</b>
Udawalatha	46	14	9	23	<b>49</b>
Ganga Ihala Korale	31	4	8	19	<b>31</b>
Pasbage Korale	27	6	9	12	<b>29</b>

Out of 1,187 GN Divisions 1151 do not have children park within the division. However, 389 GN Divisions have access the facility within less than 5 km. In Udunuwara, Medadumbara and Udadumbara DS Divisions significant number of GN Divisions reported the facility is 5 km or more away (Table 2.20).



**Table 2.21 Number of Grama Niladhari (GN) Divisions by minimum distance to access Praja Shaalawa and by Divisional Secretariat (DS) Division**

District and DS Division	Total GN Divisions (Praja Shaalawa not available within)	Number of GN Divisions by minimum distance to access Praja Shaalawa			Total No. of GN Divisions
		2 km or less	More than 2 km and less than 5 km	5 km or more	
<b>Kandy District</b>	<b>380</b>	<b>214</b>	<b>107</b>	<b>59</b>	<b>1,187</b>
Thumpane	26	15	11	-	<b>67</b>
Pujapitiya	15	8	3	4	<b>67</b>
Akurana	19	5	9	5	<b>35</b>
Pathadumbara	21	9	8	4	<b>52</b>
Panvila	1	-	1	-	<b>14</b>
Udadumbara	19	6	6	7	<b>63</b>
Minipe	5	2	1	2	<b>48</b>
Medadumbara	32	14	10	8	<b>93</b>
Kundasale	13	11	1	1	<b>80</b>
Kandy Four Gravets & Gangawata Korale	22	18	3	1	<b>64</b>
Harispattuwa	29	21	5	3	<b>84</b>
Hatharaliyadda	23	8	8	7	<b>57</b>
Yatinuwara	30	21	9	-	<b>95</b>
Udunuwara	57	40	14	3	<b>124</b>
Doluwa	10	3	3	4	<b>33</b>
Pathahewaheta	22	14	5	3	<b>73</b>
Delthota	12	3	4	5	<b>29</b>
Udawalatha	15	12	3	-	<b>49</b>
Ganga Ihala Korale	6	1	3	2	<b>31</b>
Pasbage Korale	3	3	-	-	<b>29</b>

In 380 GN Divisions Praja Shaalawa is not available within the GN Division. Fifty nine GN Divisions have to go 5 km or more to get this facility. The distribution differs across DS Divisions and gives in above Table 2.21.

**Table 2.22 Number of Grama Niladhari (GN) Divisions by minimum distance to access Public Library/Reading Room and by Divisional Secretariat (DS) Division**

District and DS Division	Total GN Divisions (Public Library/ Reading Room not available within)	Number of GN Divisions by minimum distance to access Public Library/Reading Room			Total No. of GN Divisions
		2 km or less	More than 2 km and less than 5 km	5 km or more	
<b>Kandy District</b>	<b>1,044</b>	<b>371</b>	<b>399</b>	<b>274</b>	<b>1,187</b>
Thumpane	65	19	26	20	<b>67</b>
Pujapitiya	58	24	27	7	<b>67</b>
Akurana	31	10	15	6	<b>35</b>
Pathadumbara	39	21	15	3	<b>52</b>
Panvila	12	-	4	8	<b>14</b>
Udadumbara	56	13	15	28	<b>63</b>
Minipe	44	8	14	22	<b>48</b>
Medadumbara	83	22	26	35	<b>93</b>
Kundasale	63	36	23	4	<b>80</b>
Kandy Four Gravets & Gangawata Korale	46	29	10	7	<b>64</b>
Harispattuwa	77	35	30	12	<b>84</b>
Hatharaliyadda	52	14	28	10	<b>57</b>
Yatinuwara	86	39	36	11	<b>95</b>
Udunuwara	117	42	59	16	<b>124</b>
Doluwa	28	5	7	16	<b>33</b>
Pathahewaheta	66	20	28	18	<b>73</b>
Delthota	27	2	9	16	<b>29</b>
Udawalatha	42	18	11	13	<b>49</b>
Ganga Ihala Korale	27	8	7	12	<b>31</b>
Pasbage Korale	25	6	9	10	<b>29</b>

Out of 1,187 GN Divisions 1044 do not have a public library/reading room within the division. However, 770 GN Divisions have access the facility within less than 5 km. In Medadumbara and Udadumbara DS Divisions significant number of GN Divisions reported the facility is 5 km or more away (Table 2.22).

**Table 2.23 Number of Grama Niladhari (GN) Divisions by minimum distance to access Cemetery and by Divisional Secretariat (DS) Division**

District and DS Division	Total GN Divisions (Cemetery not available within)	Number of GN Divisions by minimum distance to access cemetery			Total No. of GN Divisions
		2 km or less	More than 2 km and less than 5 km	5 km or more	
<b>Kandy District</b>	<b>479</b>	<b>289</b>	<b>117</b>	<b>73</b>	<b>1,187</b>
Thumpane	23	16	3	4	<b>67</b>
Pujapitiya	32	19	9	4	<b>67</b>
Akurana	18	9	8	1	<b>35</b>
Pathadumbara	22	15	6	1	<b>52</b>
Panvila	1	-	1	-	<b>14</b>
Udadumbara	21	7	10	4	<b>63</b>
Minipe	12	7	4	1	<b>48</b>
Medadumbara	29	18	7	4	<b>93</b>
Kundasale	33	28	4	1	<b>80</b>
Kandy Four Gravets & Gan-gawata Korale	49	27	19	3	<b>64</b>
Harispattuwa	38	16	7	15	<b>84</b>
Hatharaliyadda	27	7	6	14	<b>57</b>
Yatinuwara	38	27	7	4	<b>95</b>
Udunuwara	61	45	9	7	<b>124</b>
Doluwa	1	1	-	-	<b>33</b>
Pathahewaheta	36	22	9	5	<b>73</b>
Delthota	7	4	1	2	<b>29</b>
Udawalatha	17	13	4	-	<b>49</b>
Ganga Ihala Korale	8	4	1	3	<b>31</b>
Pasbage Korale	6	4	2	-	<b>29</b>

Out of 1,187 GN Divisions 479 do not have a cemetery within the division. Seventy-three GN Divisions reported 5 km or more to access a cemetery.

**Table 2.24 Number of Grama Niladhari (GN) Divisions by minimum distance to Marketplace/Fair/Public Store and by Divisional Secretariat (DS) Division**

Facility, District and DS Division	Total GN Divisions (to Market place/Fair/Public Store not available within)	Number of GN Divisions by minimum distance to access to Market place/fair/public store			Total No. of GN Divisions
		2 km or less	More than 2 km and less than 5 km	5 km or more	
<b>Kandy District</b>	<b>638</b>	<b>307</b>	<b>196</b>	<b>135</b>	<b>1,187</b>
Thumpane	42	19	17	6	67
Pujapitiya	36	25	10	1	67
Akurana	12	9	3	-	35
Pathadumbara	23	13	7	3	52
Panvila	5	-	4	1	14
Udadumbara	42	5	6	31	63
Minipe	25	8	9	8	48
Medadumbara	62	24	20	18	93
Kundasale	35	20	13	2	80
Kandy Four Gravets & Gangawata Korale	15	10	4	1	64
Harispattuwa	46	29	14	3	84
Hatharaliyadda	42	18	14	10	57
Yatinuwara	47	29	11	7	95
Udunuwara	73	51	20	2	124
Doluwa	20	8	5	7	33
Pathahewaheta	43	18	15	10	73
Delthota	20	3	5	12	29
Udawalatha	22	11	8	3	49
Ganga Ihala Korale	13	5	3	5	31
Pasbage Korale	15	2	8	5	29

## 2.6 Other Facilities

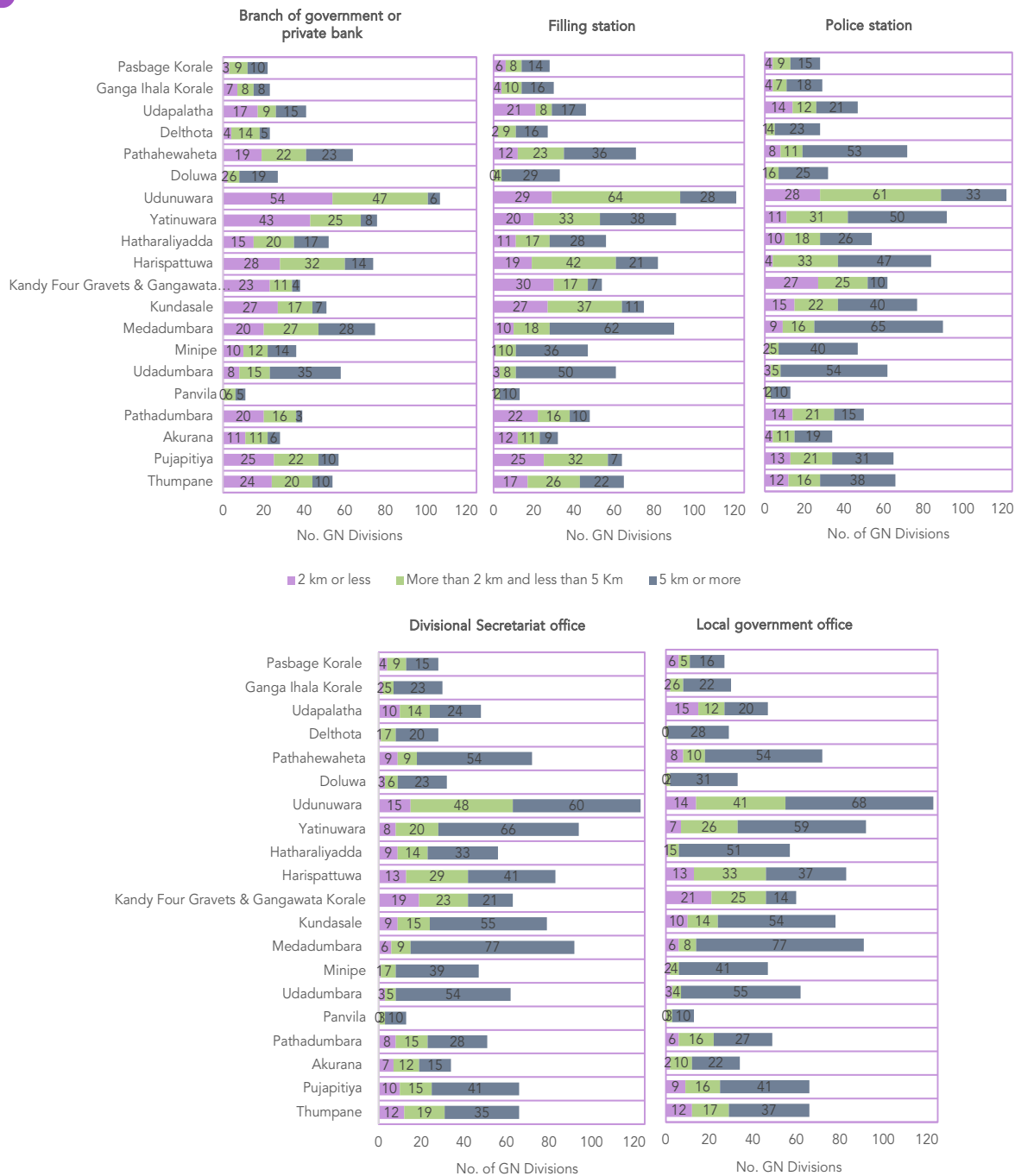
Availability of other facilities such as branch of government or private banks, Filling stations, Police stations, DS office and Local government offices within a Grama Niladhari (GN) Division

**Table 2.25 Number of Grama Niladhari (GN) Divisions where other facilities are available within Grama Niladhari (GN) Division by Divisional Secretariat (DS) Division**

District and DS Division	Number of GN Division by type of Facility					
	Total No. of GN Divisions	Branch of government or private bank	Filling station	Police station	DS office	Local government office
<b>Kandy District</b>	<b>1,187</b>	<b>231</b>	<b>53</b>	<b>33</b>	<b>20</b>	<b>28</b>
Thumpane	67	13	2	1	1	1
Pujapitiya	67	10	3	2	1	1
Akurana	35	7	3	1	1	1
Pathadumbara	52	13	4	2	1	3
Panvila	14	3	1	1	1	1
Udadumbara	63	5	2	1	1	1
Minipe	48	12	1	1	1	1
Medadumbara	93	18	3	3	1	2
Kundasale	80	29	5	3	1	2
Kandy Four Gravets & Gan-gawata Korale	64	26	10	2	1	4
Harispattuwa	84	10	2	-	1	1
Hatharaliyadda	57	5	1	3	1	-
Yatinuwara	95	19	4	3	1	3
Udunuwara	124	17	3	2	1	1
Doluwa	33	6	-	1	1	-
Pathahewaheta	73	9	2	1	1	1
Delthota	29	6	2	1	1	-
Udapalatha	49	8	3	2	1	2
Ganga Ihala Korale	31	8	1	2	1	1
Pasbage Korale	29	7	1	1	1	2

As given in the Table 2.25 out of 1,187 total GN Divisions 231 GN Divisions have a branch of government or private bank within the GN Division. 53 GN Divisions reported having filling station within and 33 GN Divisions have police station within. The Divisional Secretariat office situates in one GN Division hence 20 GN Divisions have DS office within. 28 GN Divisions report having local government offices or branches within that.

Minimum Distance to access branch of government or private banks, Filling stations, Police stations, Police stations, DS offices and Local government office (When the facility is not available within Grama Niladhari (GN) Division)



**Figure: 2.3 Number of Grama Niladhari Divisions by minimum distance to access other facility and by Divisional Secretariat (DS) Division**

The Figure 2.3 gives the distribution of GN Divisions by the minimum distance to access other facility when the facility is not available within the GN Division. Separate figures are drawn for each facility by minimum distance at access and DS Division.

## Availability of solid waste disposal system provided by local authorities in Grama Niladhari Division

**Table 2.26 Number of Grama Niladhari (GN) Divisions in which a solid waste disposal system is available by Divisional Secretariat (DS) Division**

District and DS Division	Total GN Divisions	Availability Solid Waste Disposal System	
		Available	Not available
<b>Kandy District</b>	<b>1,187</b>	<b>294</b>	<b>893</b>
Thumpane	67	11	56
Pujapitiya	67	14	53
Akurana	35	8	27
Pathadumbara	52	9	43
Panvila	14	2	12
Udadumbara	63	4	59
Minipe	48	5	43
Medadumbara	93	5	88
Kundasale	80	31	49
Kandy Four Gravets & Gan-gawata Korale	64	56	8
Harispattuwa	84	40	44
Hatharaliyadda	57	4	53
Yatinuwara	95	25	70
Udunuwara	124	40	84
Doluwa	33	2	31
Pathahewaheta	73	5	68
Delthota	29	3	26
Udapalatha	49	17	32
Ganga Ihala Korale	31	6	25
Pasbage Korale	29	7	22

Solid waste disposal system is provided by the local authorities in general. However, this facility is not available for all administrative divisions. According to the Table 2.26 in 294 GN Divisions this facility is available. The majority of DS divisions don't have solid waste disposal systems provided by the local authorities except GN divisions of Kandy Four Gravets & Gangawata Korale DS division.

## Availability of pipe borne water from national water supply or community base organization in Grama Niladhari Divisions

**Table 2.27 Number of Grama Niladhari (GN) Divisions in which a pipe borne water is available by Divisional Secretariat (DS) Division**

District and DS Division	Total GN Divisions	Pipe borne water from National water supply or community base organization	
		Available	Not available
<b>Kandy District</b>	<b>1,187</b>	<b>885</b>	<b>302</b>
Thumpane	67	35	32
Pujapitiya	67	33	34
Akurana	35	21	14
Pathadumbara	52	46	6
Panvila	14	10	4
Udadumbara	63	30	33
Minipe	48	33	15
Medadumbara	93	64	29
Kundasale	80	77	3
Kandy Four Gravets & Gangawata Korale	64	64	-
Harispattuwa	84	75	9
Hatharaliyadda	57	8	49
Yatinuwara	95	84	11
Udunuwara	124	118	6
Doluwa	33	27	6
Pathahewaheta	73	57	16
Delthota	29	23	6
Udawalatha	49	33	16
Ganga Ihala Korale	31	23	8
Pasbage Korale	29	24	5

Pipe borne water is mainly supplied by the National Water Supply and Drainage Board or community-based organizations. In Kandy only 302 GN Divisions reported not having Pipe borne water from National water supply or community base organization (Table 2.27).



## Availability of Regional hydroelectric power stations/other small power plants

**Table 2.28 Number of Grama Niladhari (GN) Divisions in which a regional hydroelectric power stations/other small power plants are available by Divisional Secretariat (DS) Division**

District and DS Division	Total GN Divisions	Regional hydroelectric power stations/ other small power plants	
		Available	Not available
<b>Kandy District</b>	<b>1,187</b>	<b>33</b>	<b>1154</b>
Thumpane	67	1	66
Pujapitiya	67	1	66
Akurana	35	1	34
Pathadumbara	52	-	52
Panvila	14	4	10
Udadumbara	63	1	62
Minipe	48	1	47
Medadumbara	93	3	90
Kundasale	80	-	80
Kandy Four Gravets & Gangawata Korale	64	-	64
Harispattuwa	84	1	83
Hatharaliyadda	57	-	57
Yatinuwara	95	3	92
Udunuwara	124	1	123
Doluwa	33	5	28
Pathahewaheta	73	1	72
Delthota	29	1	28
Udawalatha	49	4	45
Ganga Ihala Korale	31	2	29
Pasbage Korale	29	3	26

Table 2.28 shows the availability of regional hydroelectric power stations/other small power plants within GN Divisions. This facility is not common and only 33 GN Divisions reported having the facility.

### 3. Threats spread over the Grama Niladhari (GN) Division

#### 3.1 Prevalence of Drugs as a menace in the Grama Niladhari (GN) Division

**Table 3.1 Number of Grama Niladhari (GN) Divisions where prevalence drugs as a menace by Divisional Secretariat (DS) Division**

District and DS Division	Total GN Divisions	Prevalence of Drugs as a menace (Number of GN Division)	
		Yes	No
<b>Kandy District</b>	<b>1,187</b>	<b>394</b>	<b>793</b>
Thumpane	67	19	48
Pujapitiya	67	14	53
Akurana	35	6	29
Pathadumbara	52	20	32
Panvila	14	3	11
Udadumbara	63	4	59
Minipe	48	27	21
Medadumbara	93	21	72
Kundasale	80	34	46
Kandy Four Gravets & Gangawata Korale	64	25	39
Harispattuwa	84	40	44
Hatharaliyadda	57	18	39
Yatinuwara	95	45	50
Udunuwara	124	29	95
Doluwa	33	15	18
Pathahewaheta	73	16	57
Delthota	29	10	19
Udawalatha	49	21	28
Ganga Ihala Korale	31	9	22
Pasbage Korale	29	18	11

Table 3.1 shows the Prevalence of drugs as a menace in the GN divisions. Out of 1,187 GN Divisions 394 reported prevailing drug as a menace in the division. Pasbage Korale DS division shows the highest percentage (62%) of GN division for prevalence of drugs as a menace while smaller percentage indicated from Udadumbara DS division (6%).

### 3.2 Prevalence of Alcohol as a menace in the Grama Niladhari (GN) Division

**Table 3.2 Number of Grama Niladhari (GN) Divisions where prevalent alcohol as a menace by Divisional Secretariat (DS) Division**

District and DS Division	Total GN Divisions	Prevalence of Alcohol as a menace (Number of GN Division)	
		Yes	No
<b>Kandy District</b>	<b>1,187</b>	<b>369</b>	<b>818</b>
Thumpane	67	20	47
Pujapitiya	67	12	55
Akurana	35	7	28
Pathadumbara	52	13	39
Panvila	14	5	9
Udadumbara	63	10	53
Minipe	48	27	21
Medadumbara	93	35	58
Kundasale	80	32	48
Kandy Four Gravets & Gangawata Korale	64	23	41
Harispattuwa	84	33	51
Hatharaliyadda	57	19	38
Yatinuwara	95	24	71
Udunuwara	124	18	106
Doluwa	33	15	18
Pathahewaheta	73	22	51
Delthota	29	12	17
Udawalatha	49	15	34
Ganga Ihala Korale	31	11	20
Pasbage Korale	29	16	13

Prevalence of alcohol as a menace in GN Divisions is given in above Table 3.2. Considerable number of GN Divisions reported having this problem within the GN Division.

## 4. Availability of Traditional Handicraft Industries

**Table 4.1 Number of Grama Niladhari (GN) Divisions with available Traditional Handicraft Industries by Divisional Secretariat (DS) Division**

District and DS Division	Number of GN Divisions by type of traditional handicraft industries												
	1	2	3	4	5	6	7	8	9	10	11	12	13
<b>Kandy District</b>	<b>20</b>	<b>15</b>	<b>85</b>	<b>111</b>	<b>6</b>	<b>17</b>	<b>5</b>	<b>225</b>	<b>190</b>	<b>7</b>	<b>172</b>	<b>77</b>	<b>622</b>
Thumpane	-	-	3	2	-	1	-	14	11	1	10	5	36
Pujapitiya	-	1	4	3	2	2	-	23	13	-	12	7	23
Akurana	-	1	2	2	-	-	-	12	7	-	5	2	18
Pathadumbara	6	-	4	5	-	3	1	12	15	-	6	4	20
Panvila	-	-	5	2	-	1	-	6	2	-	4	1	3
Udadumbara	-	2	2	-	-	4	-	1	2	1	8	-	48
Minipe	5	-	-	1	-	1	-	8	11	-	3	1	32
Medadumbara	1	-	3	7	-	-	-	13	14	-	41	6	38
Kundasale	3	-	5	8	1	4	-	12	11	1	12	5	45
Kandy Four Gravets & Gangawata Korale	-	1	4	11	-	-	1	7	9	-	3	4	34
Harispattuwa	-	3	7	12	-	-	-	16	11	-	4	5	44
Hatharaliyadda	-	1	1	5	-	-	-	7	7	-	5	1	39
Yatinuwara	1	-	16	17	1	-	2	22	22	1	18	6	42
Udunuwara	1	1	13	11	-	1	-	19	19	2	6	19	66
Doluwa	-	-	1	3	-	-	-	9	8	-	12	2	14
Pathahewaheta	1	1	5	7	-	-	-	20	11	-	4	2	41
Delthota	-	-	3	3	-	-	-	4	1	-	2	3	21
Udawalpata	1	1	2	8	-	-	-	10	7	1	6	2	24
Ganga Ihala Korale	-	1	1	1	1	-	-	6	3	-	9	-	17
Pasbage Korale	1	2	4	3	1	-	1	4	6	-	2	2	17

### Type of traditional handicraft industries

1. Clay industry
2. Cane and Bamboo based Industry
3. Metal handicrafts
4. Jewellery making industries
5. Masks and puppet industries
6. Dumbara patterns and fibber green leaf creations
7. Lace industries
8. Wood industries
9. Textile and textile handicrafts industries
10. The musical instruments industries
11. Coconut/kittul/sesame/palmyra based industries
12. Other
13. No traditional industries

The above Table 4.1 gives the number of GN Divisions with different traditional and handicraft industries by DS Division. In Kandy district 622 GN Divisions reported not having traditional handicrafts in that GN Division. Highest number of GN Divisions reported wood industries and the Textile and Textile Handicrafts industries are in second place.

## 5. Disasters faced in last 10 years

**Table 5.1 Number of Grama Niladhari (GN) Divisions by type of the disaster and by Divisional Secretariat (DS) Division**

District and DS Division	Type of the Disaster															
	1	2	3	4	5	6	7	8	9	10	11	12	13	14	15	16
<b>Kandy District</b>	<b>63</b>	<b>247</b>	<b>587</b>	<b>276</b>	<b>107</b>	<b>247</b>	<b>163</b>	<b>82</b>	<b>520</b>	<b>166</b>	<b>78</b>	<b>213</b>	<b>232</b>	<b>51</b>	<b>38</b>	<b>153</b>
Thumpane	1	11	16	6	3	9	5	-	27	4	4	6	16	1	2	13
Pujapitiya	5	11	31	10	6	11	8	-	24	2	11	5	13	1	2	11
Akurana	5	5	23	2	2	9	4	-	15	1	-	5	6	2	-	2
Pathadumbara	7	8	29	11	5	8	2	-	24	-	2	11	8	3	4	10
Panvila	1	2	11	1	1	1	6	-	7	6	1	3	3	1	-	1
Udadumbara	-	22	17	45	9	36	7	29	46	26	3	19	21	1	-	-
Minipe	14	9	6	31	6	24	2	38	30	10	4	7	20	-	5	-
Medadumbara	2	32	38	14	4	29	18	15	47	16	2	22	29	2	1	12
Kundasale	1	14	39	16	8	15	11	-	25	3	5	24	1	6	4	14
Kandy Four Gra-vets & Gangawata Korale	8	14	42	13	2	2	12	-	11	9	3	8	2	6	3	12
Harispattuwa	1	14	44	9	2	10	7	-	42	8	8	14	10	4	-	15
Hatharaliyadda	-	9	24	4	5	17	14	-	42	4	4	4	28	3	7	4
Yatinuwara	2	17	52	23	6	10	15	-	32	5	8	16	10	3	1	14
Udunuwara	-	14	81	25	17	3	15	-	24	6	10	16	2	8	3	24
Doluwa	-	6	17	11	6	7	4	-	17	17	1	7	9	1	1	4
Pathahewaheta	2	17	33	13	5	30	11	-	48	15	3	8	15	6	1	8
Delthota	2	9	9	12	3	17	2	-	17	12	1	4	15	-	-	1
Udawalpata	3	13	30	7	6	2	7	-	13	7	5	12	8	-	2	7
Ganga Ihala Ko-rala	-	11	24	10	5	7	7	-	16	7	1	13	9	1	-	-
Pasbage Korale	9	9	21	13	6	-	6	-	13	8	2	9	7	2	2	1

### Type of the Disaster

- |                                    |  |
|------------------------------------|--|
| 1. Floods                          | 9. Damage caused by other wild animals   |
| 2. Landslides                      | 10. Fires  |
| 3. Candle crashes                  | 11. Canal over flooding  |
| 4. Storms/hurricanes               | 12. Sinking/building cracks/earthquakes  |
| 5. Lightning struck                | 13. Drying of water springs  |
| 6. Drought                         | 14. Noise pollution/Air pollution/Water pollution due to industrial/project implementation |
| 7. Rolling stones                  | 15. Other  |
| 8. Damage caused by wild elephants | 16. No Disaster  |

A GN Division may have experienced different type of disasters during the period of 10 years before the data collection in 2020. The above Table 5.1 indicates aggregated statistics for DS Division level and one GN Division may have faced more than one disaster therefore total does not equal to 1,187. Majority of GN Divisions reported candle crashes, damage caused by other wild animals, storms/hurricanes, landslides and drought. Etc.

## 6. Information of economic activities

### 6.1 Major economic activities involved

**Table 6.1 Number of Grama Niladhari (GN) Divisions by type of economic activities involved and by Divisional Secretariat (DS) Division**

District and DS Division	Number of Grama Niladhari (GN) Divisions by type of economic activity			
	Crop production	Livestock	Fisheries industry	Non-agricultural economic activity
<b>Kandy District</b>	<b>685</b>	<b>180</b>	<b>5</b>	<b>728</b>
Thumpane	39	4	-	45
Pujapitiya	60	5	-	31
Akurana	7	3	-	32
Pathadumbara	26	7	-	38
Panvila	12	3	-	6
Udadumbara	58	5	-	11
Minipe	43	6	1	16
Medadumbara	67	20	-	37
Kundasale	34	9	3	76
Kandy Four Gravets & Gangawata Korale	3	3	-	63
Harispattuwa	32	8	-	65
Hatharaliyadda	38	8	-	26
Yatinuwara	44	9	-	62
Udunuwara	47	5	-	93
Doluwa	24	8	-	16
Pathahewaheta	57	25	1	24
Delthota	22	11	-	11
Udawalatha	27	11	-	32
Ganga Ihala Korale	20	3	-	16
Pasbage Korale	25	27	-	28

The Table 6.1 gives the aggregated results of the reported major economic activities involved in GN Division. One GN Division may engage in few economic activities. The majority of GN Divisions in Kandy District reported involving in non-agricultural economic activities. A considerable number of GN divisions in Kandy District except Kandy Four Gravets & Gangawata Korale and Akurana DS divisions reported having crop production as major economic activity. All DS Divisions reported having livestock as a major economic activity, among those Pasbage Korale, Pathahewaheta, Medadumbara, Delthota and Udawalatha show higher number of GN Divisions engage in that activity. Fisheries reported only from three DS Divisions such as Minipe, Kundasale, and Pathahewaheta.

## 6.2 Information of major Irrigation Schemes used for Paddy and Other Crops

**Table 6.2 Number of Grama Niladhari (GN) Divisions by type of Irrigation scheme using for paddy cultivation and other crops by Divisional Secretariat (DS) Division**

District and DS Division	Total GN Divisions	Number of Grama Niladhari Divisions by type of Irrigation scheme using for paddy cultivation and other crops				
		Major	Minor	Rain fed	Other	Not relevant
<b>Kandy District</b>	<b>1,187</b>	<b>28</b>	<b>376</b>	<b>577</b>	<b>28</b>	<b>178</b>
Thumpane	67	-	18	43	2	4
Pujapitiya	67	-	5	61	-	1
Akurana	35	-	1	17	3	14
Pathadumbara	52	-	11	38	-	3
Panvila	14	-	6	7	-	1
Udadumbara	63	-	47	14	1	1
Minipe	48	19	20	8	-	1
Medadumbara	93	-	50	23	5	15
Kundasale	80	1	19	42	-	18
Kandy Four Gravets & Gangawata Korale	64	-	9	13	1	41
Harispattuwa	84	-	8	60	-	16
Hatharaliyadda	57	-	12	43	1	1
Yatinuwara	95	-	16	63	5	11
Udunuwara	124	-	21	84	3	16
Doluwa	33	-	17	12	2	2
Pathahewaheta	73	2	52	12	3	4
Delthota	29	5	14	6	1	3
Udawalatha	49	-	24	12	1	12
Ganga Ihala Korale	31	1	11	10	-	9
Pasbage Korale	29	-	15	9	-	5

Majority of GN Divisions uses Rain-fed as the irrigation scheme for paddy and other crop cultivation in Kandy District. Furthermore in 178 GN Divisions, type of irrigation scheme is not relevant. (Table 6.2).

### 6.3 Information of abandoned government reservations can be cultivated.

**Table 6.3 Number of Grama Niladhari (GN) Divisions having government reservations which can be cultivated by Divisional Secretariat (DS) Division**

District and DS Division	Total GN Divisions	Number of Grama Niladhari (GN) Divisions having government reservations which can be cultivated by available land area (Acres)					
		No such land	5 or less	Above 5 and 10 or less	Above 10 and 15 or less	Above 15 and 20 or less	Above 20
<b>Kandy District</b>	<b>1,187</b>	<b>958</b>	<b>113</b>	<b>51</b>	<b>11</b>	<b>16</b>	<b>38</b>
Thumpane	67	60	5	1	1	-	-
Pujapitiya	67	60	4	2	-	-	1
Akurana	35	35	-	-	-	-	-
Pathadumbara	52	40	10	1	-	-	1
Panvila	14	7	-	2	1	1	3
Udadumbara	63	35	9	5	1	7	6
Minipe	48	36	8	3	1	-	-
Medadumbara	93	71	6	9	-	1	6
Kundasale	80	64	10	3	2	-	1
Kandy Four Gravets & Gangawata Korale	64	60	1	2	-	-	1
Harispattuwa	84	78	3	1	-	2	-
Hatharaliyadda	57	47	5	3	-	-	2
Yatinuwara	95	85	7	1	-	1	1
Udunuwara	124	105	14	3	1	-	1
Doluwa	33	16	7	4	1	2	3
Pathahewaheta	73	63	5	1	1	-	3
Delthota	29	16	-	7	1	1	4
Udawalatha	49	38	7	1	1	1	1
Ganga Ihala Korale	31	20	8	2	-	-	1
Pasbage Korale	29	22	4	-	-	-	3

As given in the Table 6.3 out of 1,187 GN Divisions 958 do not have government reservations which can be cultivated in Kandy district. And there are 38 GN divisions these are above 20 acres abandoned government reservations.



## 6.4 Availability of Supportive Centres/Institutions for Agricultural, Live-stock & Fisheries activities

Supportive centres/institutes are identified as the places which support agricultural and fisheries farmers to buy inputs and sell their outputs.

Availability of Agriculture related supportive centres/Institutions within Grama Niladhari (GN) Divisions

**Table 6.4 Number of GN Divisions in which supportive centres/Institutions for Agriculture are available by Divisional Secretariat (DS) Division**

District and DS Division	Number of GN Divisions in which supportive centres/Institutions for Agriculture are available by type of institute								
	1	2	3	4	5	6	7	8	9
<b>Kandy District</b>	<b>150</b>	<b>53</b>	<b>25</b>	<b>12</b>	<b>178</b>	<b>63</b>	<b>109</b>	<b>66</b>	<b>98</b>
Thumpane	5	5	-	-	6	4	4	4	2
Pujapitiya	11	4	1	-	11	6	2	2	3
Akurana	6	2	-	-	5	2	1	2	2
Pathadumbara	12	2	-	-	13	6	5	2	3
Panvila	2	-	-	-	2	2	4	2	2
Udadumbara	7	5	2	-	3	2	5	4	5
Minipe	6	8	17	10	6	4	9	2	10
Medadumbara	11	3	1	1	7	6	13	2	7
Kundasale	11	3	-	-	16	2	13	5	6
Kandy Four Gravets & Gan-gawata Korale	22	2	-	-	17	3	3	6	5
Harispattuwa	5	2	-	-	7	1	3	3	3
Hatharaliyadda	2	4	1	-	9	2	5	1	4
Yatinuwara	23	3	1	1	26	9	10	5	8
Udunuwara	6	5	2	-	15	3	10	5	5
Doluwa	1	1	-	-	6	3	5	1	2
Pathahewaheta	3	2	-	-	6	3	4	5	12
Delthota	2	-	-	-	4	1	2	3	4
Udawalatha	4	-	-	-	11	2	6	7	8
Ganga Ihala Korale	3	1	-	-	4	1	3	2	5
Pasbage Korale	8	1	-	-	4	1	2	3	2

### Type of Agricultural centres/Institutions

1. Market for selling agro products
2. Seed paddy sales center
3. Paddy purchasing center
4. Paddy storages
5. Nursery
6. Purchasing centers of agro products
7. Agricultural credit facility institute
8. Agro equipment selling center
9. Fertilizer sales centers

One GN Division may have more than one type of supporting institute, when the Kandy district is considered highest number of GN Divisions reported having Nursery (Plants & seeds) institutes within the GN Division. Paddy purchasing centres and Paddy storages are reported minimum (Table 6.4)

## Number of Agriculture related supportive centres/Institutions available by DS Divisions

**Table 6.5 Number of Agriculture related centres/institutions by type of centre/institution and by Divisional Secretariat (DS) Division**

District and DS Division	Type of Agricultural centres/Institutions (number of centres/Institutions)								
	1	2	3	4	5	6	7	8	9
<b>Kandy District</b>	<b>615</b>	<b>60</b>	<b>47</b>	<b>24</b>	<b>281</b>	<b>182</b>	<b>170</b>	<b>115</b>	<b>136</b>
Thumpane	10	5	-	-	8	6	7	4	2
Pujapitiya	34	5	1	-	19	15	3	3	5
Akurana	18	3	-	-	8	5	1	4	4
Pathadumbara	50	2	-	-	19	19	6	3	4
Panvila	6	-	-	-	2	3	5	4	2
Udadumbara	22	7	3	-	5	11	5	7	8
Minipe	6	11	35	22	11	5	10	2	14
Medadumbara	27	3	1	1	11	12	16	4	10
Kundasale	14	3	-	-	25	4	28	16	11
Kandy Four Gravets & Gan-gawata Korale	191	2	-	-	35	46	14	15	8
Harispattuwa	52	2	-	-	8	1	3	3	3
Hatharaliyadda	5	4	4	-	11	4	6	1	5
Yatinuwara	99	3	1	1	39	22	11	6	10
Udunuwara	15	5	2	-	24	8	16	7	7
Doluwa	2	1	-	-	7	4	5	1	2
Pathahewaheta	13	2	-	-	12	3	9	8	17
Delthota	6	-	-	-	5	5	4	6	6
Udawalatha	7	-	-	-	13	6	16	14	10
Ganga Ihala Korale	6	1	-	-	11	2	3	2	6
Pasbage Korale	32	1	-	-	8	1	2	5	2

### Type of Agricultural centres/Institutions

1. Market for selling agro products
2. Seed Paddy Sales center
3. Paddy purchasing center
4. Paddy storages
5. Nursery
6. Purchasing centers of Agro products
7. Agricultural Credit Facility Institute
8. Agro Equipment selling center
9. Fertilizer Sales centers

## Availability of Livestock &amp; fisheries supportive centres/institutions within Grama Niladhari (GN) Divisions

**Table 6.6 Number of GN Divisions in which supportive centres/Institutions for Livestock & fisheries are available by Divisional Secretariat (DS) Division**

District and DS Division	Number of GN Divisions in which supportive centres/Institutions for Livestock & fisheries are available by type of institute									
	1	2	3	4	5	6	7	8	9	10
<b>Kandy District</b>	<b>105</b>	<b>23</b>	<b>32</b>	<b>4</b>	<b>112</b>	<b>102</b>	<b>7</b>	<b>38</b>	<b>179</b>	<b>19</b>
Thumpane	1	-	1	-	3	1	-	1	5	-
Pujapitiya	3	-	2	-	6	2	-	-	7	1
Akurana	1	-	1	-	3	5	-	4	12	1
Pathadumbara	1	1	3	-	5	3	-	2	12	-
Panvila	4	1	1	-	2	-	-	-	2	-
Udadumbara	5	2	1	-	1	1	-	-	1	-
Minipe	4	-	3	-	3	1	-	1	3	1
Medadumbara	24	3	2	1	8	4	-	2	6	3
Kundasale	8	3	2	2	5	2	-	3	8	-
Kandy Four Gravets & Gangawata Korale	3	1	5	1	34	38	7	1	47	2
Harispattuwa	2	-	-	-	9	6	-	1	8	1
Hatharaliyadda	1	-	1	-	2	1	-	-	3	-
Yatinuwara	3	2	2	-	11	13	-	3	16	3
Udunuwara	2	-	2	-	5	2	-	3	11	2
Doluwa	6	5	1	-	-	-	-	4	3	1
Pathahewaheta	17	1	-	-	-	-	-	4	4	-
Delthota	11	2	1	-	2	4	-	1	6	1
Udawalatha	2	1	2	-	3	5	-	4	10	3
Ganga Ihala Korale	2	-	1	-	4	1	-	1	1	-
Pasbage Korale	5	1	1	-	6	13	-	3	14	-

**Livestock & fisheries centers**

- |                                   |                                |
|-----------------------------------|--------------------------------|
| 1. Milk Collection center         | 6. Dry fish markets            |
| 2. Milk freezing center           | 7. Dry fish production centers |
| 3. Veterinary center              | 8. Slaughter houses            |
| 4. Fish landing/collecting center | 9. Meat markets                |
| 5. Fish markets                   | 10. Other                      |

One GN Division may have more than one type of supporting institute, when the Kandy district is considered highest number of GN Divisions reported having Meat markets within the GN Division. Fish landing/collecting centres and dry fish production institutes are reported minimum (Table 6.6).

## Number of Livestock & fisheries centres by DS Division

**Table 6.7 Number of Livestock & fisheries centres/institutions by type of centre/Institution and by Divisional Secretariat (DS) Division**

District and DS Division	Number of Livestock & fisheries centres/institutions by type of centre/Institution									
	1	2	3	4	5	6	7	8	9	10
<b>Kandy District</b>	<b>165</b>	<b>26</b>	<b>36</b>	<b>4</b>	<b>241</b>	<b>535</b>	<b>32</b>	<b>47</b>	<b>536</b>	<b>36</b>
Thumpane	1	-	1	-	6	18	-	1	10	-
Pujapitiya	3	-	2	-	7	2	-	-	13	1
Akurana	1	-	1	-	8	11	-	5	30	2
Pathadumbara	1	1	3	-	11	12	-	2	35	-
Panvila	4	1	1	-	3	-	-	-	2	-
Udadumbara	5	2	1	-	1	2	-	-	2	-
Minipe	4	-	5	-	4	1	-	1	6	1
Medadumbara	24	3	2	1	18	12	-	2	17	7
Kundasale	9	4	2	2	7	4	-	3	14	-
Kandy Four Gravets & Gangawata Korale	3	1	6	1	114	225	32	1	217	2
Harispattuwa	2	-	-	-	12	55	-	1	21	2
Hatharaliyadda	50	-	1	-	2	2	-	-	5	-
Yatinuwara	3	2	3	-	16	86	-	4	50	7
Udunuwara	2	-	2	-	6	2	-	4	27	2
Doluwa	8	6	1	-	-	-	-	4	4	1
Pathahewaheta	21	1	-	-	-	-	-	4	4	-
Delthota	14	3	1	-	2	23	-	2	10	1
Udawalatha	2	1	2	-	6	9	-	9	36	10
Ganga Ihala Korale	2	-	1	-	4	4	-	1	2	-
Pasbage Korale	6	1	1	-	14	67	-	3	31	-

### Livestock & fisheries centers

- |                                   |                                |
|-----------------------------------|--------------------------------|
| 1. Milk Collection center         | 6. Dry fish markets            |
| 2. Milk freezing center           | 7. Dry fish production centers |
| 3. Veterinary center              | 8. Slaughter houses            |
| 4. Fish landing/collecting center | 9. Meat markets                |
| 5. Fish markets                   | 10. Other                      |

In Kandy district number of large markets are there mainly for wholesale on agricultural and fisheries products. The above Table 6.7 gives the numbers reported by GN Divisions and aggregated to DS Division.

## 7. Information of the places which provides basic facility

**Table 7.1 Number of places/institutes which provides basic facilities by Divisional Secretariat (DS) Division**

District and DS Division	Number of places/institutes by the type of Place/Institute												
	1	2	3	4	5	6	7	8	9	10	11	12	13
<b>Kandy District</b>	<b>1,192</b>	<b>217</b>	<b>51</b>	<b>655</b>	<b>46</b>	<b>32</b>	<b>727</b>	<b>274</b>	<b>65</b>	10	17	22	414
Thumpane	31	2	1	19	-	-	14	7	1	-	-	-	20
Pujapitiya	46	4	-	31	3	3	26	15	2	-	1	1	16
Akurana	52	2	3	27	5	1	42	11	1	1	-	-	15
Pathadumbara	62	13	1	32	2	1	53	18	2	-	1	1	23
Panvila	35	18	1	22	-	-	8	9	2	-	-	-	4
Udadumbara	31	-	1	27	-	-	8	13	1	-	-	-	9
Minipe	65	-	1	25	-	-	13	9	6	-	-	1	16
Medadumbara	61	18	2	44	-	-	15	18	4	-	1	1	27
Kundasale	104	23	6	39	2	2	71	14	6	1	3	5	55
Kandy Four Gravets & Gangawata Korale	124	43	13	64	12	12	139	23	6	5	5	5	60
Harispattuwa	50	11	1	26	-	-	55	8	2	-	1	-	16
Hatharaliyadda	24	2	-	19	-	-	15	7	2	-	-	1	10
Yatinuwara	77	16	3	42	3	3	70	16	3	-	-	-	32
Udunuwara	88	7	3	48	7	2	70	11	6	-	1	2	26
Doluwa	57	9	1	29	-	-	12	14	4	-	-	1	6
Pathahewaheta	51	5	1	27	6	-	23	20	4	-	1	1	14
Delthota	49	2	6	28	-	-	11	10	4	-	-	-	13
Udawalatha	85	21	3	46	4	3	45	19	3	1	2	-	22
Ganga Ihala Korale	51	4	3	28	-	2	13	18	3	1	1	1	14
Pasbage Korale	49	17	1	32	2	3	24	14	3	1	-	2	16

### The Place/Institute which provides basic facility

1. Pre-school/Early Childhood Development Centre
2. Day Care Centres (Children)
3. A school or institute for children with special needs
4. Government/Semi-Government school
5. Private school
6. International School
7. Government or Private Dispensary (Western/Ayurvedic)
8. Maternity Clinic/Baby Clinic
9. Government hospital
10. Private hospital
11. Government or private children homes
12. Government or private elders' homes
13. Branches of government or private banks

District and DS Division	Number of places/institutions by the type of Place/Institute											
	14	15	16	17	18	19	20	21	22	23	24	25
<b>Kandy District</b>	<b>1,106</b>	<b>390</b>	<b>342</b>	<b>144</b>	<b>106</b>	<b>850</b>	<b>76</b>	<b>193</b>	<b>45</b>	<b>73</b>	<b>8</b>	<b>41</b>
Thumpane	42	1	3	3	1	34	-	3	2	4	-	-
Pujapitiya	63	3	20	1	7	50	1	8	-	8	-	4
Akurana	20	9	70	-	1	19	1	35	-	2	-	10
Pathadumbara	53	4	31	7	6	44	4	15	1	2	-	3
Panvila	15	49	6	13	2	14	17	5	6	-	-	-
Udadumbara	39	8	2	1	7	31	1	1	-	1	-	-
Minipe	34	-	2	-	4	31	-	-	-	3	-	-
Medadumbara	60	44	7	9	3	49	7	4	3	5	-	2
Kundasale	79	15	13	13	11	64	5	7	9	4	-	2
Kandy Four Gravets & Gangawata Korale	138	30	27	37	12	78	6	16	4	10	6	3
Harispattuwa	70	5	13	1	2	50	-	9	-	3	-	-
Hatharaliyadda	35	2	3	1	1	31	-	1	-	2	-	1
Yatinuwara	100	8	20	5	7	72	-	12	4	8	1	4
Udunuwara	97	5	55	2	10	67	3	34	1	7	-	4
Doluwa	45	33	5	10	10	37	6	1	1	2	-	-
Pathahewaheta	61	18	3	4	10	50	1	2	3	2	-	-
Delthota	22	39	19	5	3	17	8	10	-	1	-	2
Udawalpata	53	35	27	11	7	46	2	21	5	5	-	3
Ganga Ihala Korale	49	27	4	7	1	39	2	3	2	2	-	1
Pasbage Korale	31	55	12	14	1	27	12	6	4	2	1	2

**The Place/Institute which provides basic facility**

14. Buddhist Temples	18. Other- religious places	22. Dhamma School (Catholic/Christian)
15. Hindu Temples	19. Dhamma School (Buddhist)	23. Piriven
16. Mosque	20. Dhamma School (Hindu)	24. Devsath hal
17. Catholic/Christian Churches	21. Dhamma School (Islam)	25. Madrasa schools

As given in Table 7.1 twenty-five basic facilities were considered, and each GN Division reported how many numbers of institutes are there within the division. In the above Table the aggregated information for each DS Division is given.

## 8. Information of Government beneficiaries

**Table 8.1 The Number of Government beneficiaries by type of Benefit and Divisional Secretariat (DS) Division**

District and DS Division	Number of government beneficiaries by type of benefit									
	1	2	3	4	5	6	7	8	9	10
<b>Kandy District</b>	<b>98,677</b>	<b>3,000</b>	<b>24,937</b>	<b>21,293</b>	<b>7,761</b>	<b>910</b>	<b>87</b>	<b>88</b>	<b>1,188</b>	<b>79</b>
Thumpane	3,391	97	793	904	464	11	1	3	45	3
Pujapitiya	2,911	89	1,232	505	502	12	1	3	50	2
Akurana	4,112	125	800	847	101	24	-	8	42	7
Pathadumbara	4,211	95	808	1,128	252	34	3	6	52	3
Panvila	1,459	96	814	533	79	10	2	-	13	1
Udadumbara	3,068	182	1,046	761	407	18	1	5	21	3
Minipe	4,819	420	1,020	1,223	309	450	12	2	77	-
Medadumbara	8,118	185	1,919	1,271	819	28	4	6	70	2
Kundasale	7,848	143	2,154	1,226	1,238	38	8	9	87	18
Kandy Four Gravets & Gangawata Korale	4,714	157	1,937	825	134	40	8	2	78	1
Harispattuwa	6,044	107	829	1,489	593	21	8	10	98	5
Hatharaliyadda	3,090	125	1,010	724	343	4	1	3	29	-
Yatinuwara	7,407	182	1,142	1,671	428	23	1	6	104	4
Udunuwara	6,946	147	1,706	1,796	833	35	7	8	110	24
Doluwa	4,972	130	1,309	934	239	28	2	1	42	-
Pathahewaheta	6,784	158	1,129	1,282	464	22	4	4	59	3
Delthota	4,631	99	1,133	1,242	109	17	9	2	30	-
Udawalpata	4,944	208	1,592	1,217	243	43	2	4	67	1
Ganga Ihala Korale	4,894	112	1,145	960	105	17	5	5	72	2
Pasbage Korale	4,314	143	1,419	755	99	35	8	1	42	-

### Government benefit

- |                                 |                     |
|---------------------------------|---------------------|
| 1. Samurdhi                     | 6. Kidney aids      |
| 2. Disability aids              | 7. Tuberculosis aid |
| 3. Elderly allowances           | 8. Thalassemia aid  |
| 4. Public assistance (Pin padi) | 9. Cancer aid       |
| 5. Farmers pension              | 10. Other aid       |

Ten types of government benefits were considered at the survey and collected the counts at GN Division level. The above Table 8.1 gives the aggregated number of beneficiaries at DS Division level. Among the beneficiary majority are "Samurdhi" receivers and "Tuberculosis aid" receivers are the lowest. Pujapitiya DS Division has the lowest "Disability aids" recipients while Minipe DS Division has the highest in that category. In addition in Minipe DS Division "Kidney aid" recipients are comparatively higher.