



Grama Niladhari Divisions Statistics - 2020

Jaffna District

Department of Census and Statistics
Ministry of Economic Policies and Plan Implementation

ISBN 978-624-5919-14-7



Department of Census & Statistics

“Sankyana Mandiraya”

No. 306/71, Polduwa Road, Battaramulla

 www.statistics.gov.lk

 info@statistics.gov.lk

 +94 11 2147000

 +94 11 2147011

Grama Niladhari Divisions Statistics - 2020

Jaffna District

Highlights

- ❑ Jaffna district consisted of 15 Divisional Secretariat Divisions and 435 Grama Niladhari Divisions.
- ❑ Due to three Grama Niladhari Divisions in Valikamam North Divisional Secretariat Division are in high security zone, the information of these divisions are not available.
- ❑ For those 432 GN Divisions, 355 have permanent officers and the other 77 function as acting domains.
- ❑ 198,083 families are registered on the electoral register.
- ❑ In the district, 104 GN divisions have schools that have classes for A/L and 283 GN divisions have schools that have classes for O/L or below
- ❑ The solid waste disposal system functions in 250 Grama Niladhari Divisions.
- ❑ Pipe borne water from National Water Supply or community base organization is available in 165 Grama Niladhari Divisions.
- ❑ Wood industries are the most common traditional handicraft industries found in the district.
- ❑ Disasters have happened in the last 10 years, and the majority of GN Divisions are affected by Floods.
- ❑ Out of 133,593 government benificeries 77,342 are reported as "Samurdhi" receivers.

ISBN 978-624-5919-14-7

Preface

A complete set of statistics on Grama Niladhari Divisions (GNDs) are published once in ten years with the Census of Population and Housing (CPH) conducted by the Department of Census and Statistics (DCS). However, GNDs have undergone a massive social as well as economical changes during the previous ten-year inter-census period, and, therefore, relevant and timely data to capture these changes is vital as a basis for development planning and also for the planning and implementation of the CPH. Therefore, having understood the importance of this data for regional level development activities and for CPH 2021, the DCS conducted a collection of basic information on Grama Niladhari Divisions (GNI).

The data gathered in this activity includes information on the availability of basic facilities of the Grama Niladhari Division and the information on infrastructure, consumption of land, Government subsidies, and disaster situations. Data collection was carried out during fourth quarter 2020 and the first quarter of 2021, covering the entire country. Despite the prevailed situation of spreading COVID-19 pandemic throughout the country which occurred during the data collection period, the activity was completed successfully.

This report presents results related to the basic information on Grama Niladhari Divisions in Jaffna district at Divisional Secretariat level. Detailed information on Grama Niladhari Divisions will be published on Department's website. I believe this report as well as the full dataset will be highly beneficial for evidence-based decision making at any administrative level of the country.



P.M.P. Anura Kumara

Director General

Department of Census and Statistics

2022-03-09

Acknowledgment

The report "Grama Niladhari Divisions Statistics - 2020: Jaffna District" is prepared based on the data collected from 432 Grama Niladhari Divisions (GNDs) in Jaffna district. Due to three Grama Niladhari Divisions in Valikamam North Divisional Secretariat Division are in high security zone, the information of these divisions are not available. The data collection was simultaneously covered all GNDs in the entire country.

This data collection was conducted under the direction and guidance of former Director General, Dr. I.R. Bandara, present Director General, Mr. M.P.M. Anura Kumara and under the guidance of Mrs D.D.G.A. Seneviratne, Additional Director General (Statistics). Planning and execution of the data collection was carried out by staff of the Population Census and Demography Division under the guidance of Mrs W.A.C. Wijebandara, the Director and Mr. A.G.S. Kariyawasam, Mr. W.P.S. Sisilarathna the Deputy Directors.

Activities of the data collection process were organized and supervised by Mrs A.N. De Silva, Mr. E.M.C. De Seram, Ms W.S.D. Jayasundara, Mrs H.B.M.R.L. Karunarathna, Mrs I.R. Haputhanthri, Mr. G.W.Siriwardana, Mrs M.D. Teckla Kumari, Mr. S. Jayavinthan, Mr. W.M.I.B. Wijekoon, Mr. T.D.S. Darshana and Ms T.H.A.S. De Silva, Statisticians of Population Census and Demography Division. These activities were assisted by Mrs T.R.D. Padmasiri, Mr. S. Poongunran, Mrs A.W.A.D.A.R. Abesekara, Mr. M.B.M. Shiras, Mrs W.M.S. Nilushini, Mr. K.H.B.D. Pushpakumara and Mrs H.P.K. Niwarthana Statistical officers of the Division and Ms W.P.Y Perera (Development Officer). All the Development Officers, Information and Communication Technology Assistants (ICTAs) and Coding Clerks of the Population Census and Demography Division supported to the whole process.

The preparation of questionnaire, instruction manual and training guide was done by Mrs T.R.D. Padmasiri, Statistical Officer and the computer data processing and final tabulations were done by Mrs W.M.S. Nilushini, Statistical Officer under the supervision of statisticians Mrs A.N. De Silva and Mr. G.W.Siriwardana with the guidance of Mrs W.A.C. Wijebandara, Director. This report is prepared and organized by Mr. S. Poongunran (SO), with the direct supervision of the Statisticians, Deputy Directors and Director of the Division.

Mr. E.M.D. Ekanayake, Deputy Director (ICT) of Information and Communication Technology Division contributed for development of data entry and computer editing programmes and for management of data collection process, under the direction of Mr. P.M.R. Fernando, Director (ICT) and the supervision of Mr. W.H.P.W. Weerasiri, Director (ICT). All ICT Division staff who have contributed from planning stage of the data collection to the data dissemination are highly appreciated for their valuable support.

Under the supervision of Mr. B. Balachandran, Deputy Director/Head of Statistics Branch in Jaffna district, the District Statistical Officers/Statistical Assistants carried out the data collection process while ICTAs were engaged in data entry. Special gratitude should go to them for their contribution to make the GNI data collection process a success.

Printing the questionnaires, instruction manuals and reports were done at the Printing Division of the Department, under the guidance of Mrs U.V. Jayakody, Director, Printing Division and under supervision of Mr. M.L.K.P.Kumara, Statistician. Mr. O.C.S. Kumara De Silva, Printing Manager (cover of duty) and the printing staff are appreciated for their support given throughout the process.

The contribution of Grama Niladharis in providing information under the guidance of Divisional Secretary helped immensely to make this data collection successful. Therefore, I wish to express my appreciation to all the Grama Niladharis and Divisional Secretaries for their valuable support. Finally, I wish to convey a special word of appreciation to District Secretary for all the support rendered for the whole process.

Contents

Preface.....	III
Acknowledgment	V
List of Tables.....	VIII
List of Figures	XI
1. Introduction.....	1
1.1 Background information of the Grama Niladhari and Grama Niladhari Divisions	1
2. Availability of Basic facilities.....	3
2.1 Transport	3
2.2 Health.....	7
2.3 Education	10
2.4 Communication.....	13
2.5 Facilities provided by local government.....	16
2.6 Other Facilities.....	21
3. Threats spread over the Grama Niladhari (GN) Division	25
3.1 Prevalence of Drugs as a menace in the Grama Niladhari (GN) Division.....	25
3.2 Prevalence of Alcohol as a menace in the Grama Niladhari (GN) Division	25
4. Availability of Traditional Handicraft Industries	26
5. Disasters faced in last 10 years	27
6. Information of economic activities	28
6.1 Major economic activities involved.....	28
6.2 Information of major Irrigation Schemes used for Paddy and Other Crops	28
6.3 Information of abandoned government reservations can be cultivated.....	29
6.4 Availability of Supportive Centres/Institutions for Agricultural, Livestock & Fisheries activities	30
7. Information of the places which provides basic facility	34
8. Information of Government beneficiaries	36

List of Tables

Table 1.1 Number of Grama Niladhari Divisions by Divisional Secretariat (DS) Division	1
Table 1.2 Number of Grama Niladhari (GN) Divisions by Divisional Secretariat (DS) Division and by permanent or acting status	2
Table 1.3 Number of families registered in the election roll by Divisional Secretariat (DS) Division.....	2
Table 1.4 Number of pensioners by Divisional Secretariat (DS) Division	2
Table 1.5 Number of 'Ranaviru' families and disabled 'Ranaviru' persons by Divisional Secretariat (DS) Division.....	2
Table 2.1 Number of Grama Niladhari Divisions in which transport facilities are available within the Grama Niladhari Division by Divisional Secretariat (DS) Division	3
Table 2.2 Number of Grama Niladhari (GN) Divisions by minimum distance to access Public transport bus start/destination and by Divisional Secretariat (DS) Division	4
Table 2.3 Number of Grama Niladhari (GN) Divisions by minimum distance to access Railway Station and by Divisional Secretariat (DS) Division.....	5
Table 2.4 Number of Grama Niladhari (GN) Divisions by minimum distance to access Three-wheel park and by Divisional Secretariat (DS) Division.....	5
Table 2.5 Number of Grama Niladhari (GN) Divisions by minimum distance to access Boat/Ferry jetty and by Divisional Secretariat (DS) Division.....	6
Table 2.6 Number of Grama Niladhari (GN) Divisions by minimum distance to access Road of transporting buses/vans/lorries across or near the GN division and by Divisional Secretariat (DS) Division.....	6
Table 2.7 Number of Grama Niladhari (GN) Divisions where Health facilities are available within Grama Niladhari Division by Divisional Secretariat (DS) Division.....	7
Table 2.8 Number of Grama Niladhari (GN) Divisions by minimum distance to access Government or private hospital and Divisional Secretariat (DS) Division	7
Table 2.9 Number of Grama Niladhari (GN) Divisions by minimum distance to access Government or Private Dispensary and Divisional Secretariat (DS) Division	8
Table 2.10 Number of Grama Niladhari (GN) Divisions by minimum distance to access Maternity Clinic/Baby Clinic and Divisional Secretariat (DS) Division.....	8
Table 2.11 Number of Grama Niladhari (GN) Divisions by minimum distance to access Office of the MOH and Divisional Secretariat (DS) Division	9
Table 2.12 Number of Grama Niladhari (GN) Divisions by minimum distance to access Government or private school that has classes for A/L and by Divisional Secretariat (DS) Division.....	11
Table 2.13 Number of Grama Niladhari (GN) Divisions by minimum distance to access Government or private school that has classes for O/L and below and by Divisional Secretariat (DS) Division	12

Table 2.14 Number of Grama Niladhari (GN) Divisions by minimum distance to access Kindergarten/ Pre-school/Early Childhood Development Centre and by Divisional Secretariat (DS) Division	12
Table 2.15 Number of Grama Niladhari (GN) Divisions where communication facilities are available within Grama Niladhari Division and by Divisional Secretariat (DS) Division	13
Table 2.16 Number of Grama Niladhari (GN) Divisions by minimum distance to access Vidatha/ Nenasala Centres and by Divisional Secretariat (DS) Division.....	15
Table 2.17 Number of Grama Niladhari (GN) Divisions by minimum distance to access Communication Centres and by Divisional Secretariat (DS) Division.....	15
Table 2.18 Number of Grama Niladhari (GN) Divisions where local government facilities are available within Grama Niladhari (GN) Division and by Divisional Secretariat (DS) Division	16
Table 2.19 Number of Grama Niladhari (GN) Divisions by minimum distance to access public playground and by Divisional Secretariat (DS) Division.....	17
Table 2.20 Number of Grama Niladhari (GN) Divisions by minimum distance to access children park and by Divisional Secretariat (DS) Division	18
Table 2.21 Number of Grama Niladhari (GN) Divisions by minimum distance to access Praja Shaalawa and by Divisional Secretariat (DS) Division	18
Table 2.22 Number of Grama Niladhari (GN) Divisions by minimum distance to access Public Library/ Reading Room and by Divisional Secretariat (DS) Division	19
Table 2.23 Number of Grama Niladhari (GN) Divisions by minimum distance to access Cemetery and by Divisional Secretariat (DS) Division	19
Table 2.24 Number of Grama Niladhari (GN) Divisions by minimum distance to Marketplace/Fair/ Public Store and by Divisional Secretariat (DS) Division.....	20
Table 2.25 Number of Grama Niladhari (GN) Divisions where other facilities are available within Grama Niladhari (GN) Division by Divisional Secretariat (DS) Division.....	21
Table 2.26 Number of Grama Niladhari (GN) Divisions in which a solid waste disposal system is available by Divisional Secretariat (DS) Division.....	23
Table 2.27 Number of Grama Niladhari (GN) Divisions in which a pipe borne water is available by Divisional Secretariat (DS) Division	23
Table 2.28 Number of Grama Niladhari (GN) Divisions in which a regional hydroelectric power stations/other small power plants are available by Divisional Secretariat (DS) Division	24
Table 3.1 Number of Grama Niladhari (GN) Divisions where prevalence drugs as a menace by Divisional Secretariat (DS) Division	25
Table 3.2 Number of Grama Niladhari (GN) Divisions where prevalent alcohol as a menace by Divisional Secretariat (DS) Division	25
Table 4.1 Number of Grama Niladhari (GN) Divisions with available Traditional Handicraft Industries by Divisional Secretariat (DS) Division	26

Table 5.1 Number of Grama Niladhari (GN) Divisions by type of the disaster and by Divisional Secretariat (DS) Division	27
Table 6.1 Number of Grama Niladhari (GN) Divisions by type of economic activities involved and by Divisional Secretariat (DS) Division	28
Table 6.2 Number of Grama Niladhari (GN) Divisions by type of Irrigation scheme using for paddy cultivation and other crops by Divisional Secretariat (DS) Division	28
Table 6.3 Number of Grama Niladhari (GN) Divisions having government reservations which can be cultivated by Divisional Secretariat (DS) Division	29
Table 6.4 Number of GN Divisions in which supportive centres/Institutions for Agriculture are available by Divisional Secretariat (DS) Division	30
Table 6.5 Number of Agriculture related centres/institutions by type of centre/institution and by Divisional Secretariat (DS) Division	31
Table 6.6 Number of GN Divisions in which supportive centres/Institutions for Livestock & fisheries are available by Divisional Secretariat (DS) Division	32
Table 6.7 Number of Livestock & fisheries centres/institutions by type of centre/Institution and by Divisional Secretariat (DS) Division	33
Table 7.1 Number of places/institutes which provides basic facilities by Divisional Secretariat (DS) Division	34
Table 8.1 The Number of Government beneficiaries by type of Benefit and Divisional Secretariat (DS) Division	36

List of Figures

Figure 1.1 Distribution of Grama Niladhari (Permanent) by Divisional Secretariat (DS) Division and by sex	1
Figure 2.1 Number of Grama Niladhari (GN) Divisions where education facilities are available within Grama Niladhari Division by Divisional Secretariat (DS) Division.....	10
Figure 2.2 Number of Grama Niladhari Divisions by minimum distance to access post office/ Sub Post Office or Agency Post Office and by DS Division	14
Figure 2.3 Number of Grama Niladhari Divisions by minimum distance to access other facility and by Divisional Secretariat (DS) Division	22

1. Introduction

The GNI-2020 is a census type of data collection conducted during last half of the year 2020 in all around the country in parallel to Census of Population and Housing 2021. This special enumeration collected various information on Grama Niladhari Division which is the smallest administrative area in Sri Lanka. It covered all 25 districts in Sri Lanka and interviewed or asked to self-report by the officer named "Grama Niladhari (GN)" who is responsible for the particular GN Division. The main objective of this was to build a supportive database which provides basic information by the smallest administrative area for data users. Further, the data was collected on important aspects covering socio and economic related areas. This report presents the summarized statistics on Divisional Secretariat (DS) Division using the data collected at GN Division level for the Jaffna district. Jaffna district GNI-2020 data were collected during the fourth quarter 2020. The main themes covered at the data collection were,

- Background information about the immediate responsible officer for the administrative area "Grama Niladhari (GN)"
- Information on the distance to the nearest location where basic facilities are available
- Information on threats (drugs and alcohol) spread over the GN Divisions, availability of handicraft industries and disasters faced during last 10 years
- Information on economic activities (major economic activities involved, major irrigation schemes used and abandoned government reservations which can be cultivated)
- Information on availability of facilitating centers for agricultural, livestock & fisheries activities
- Information on the availability of places which provide basic facilities to people
- Information on government beneficiaries for selected types of benefits.

1.1 Background information of the Grama Niladhari and Grama Niladhari Divisions

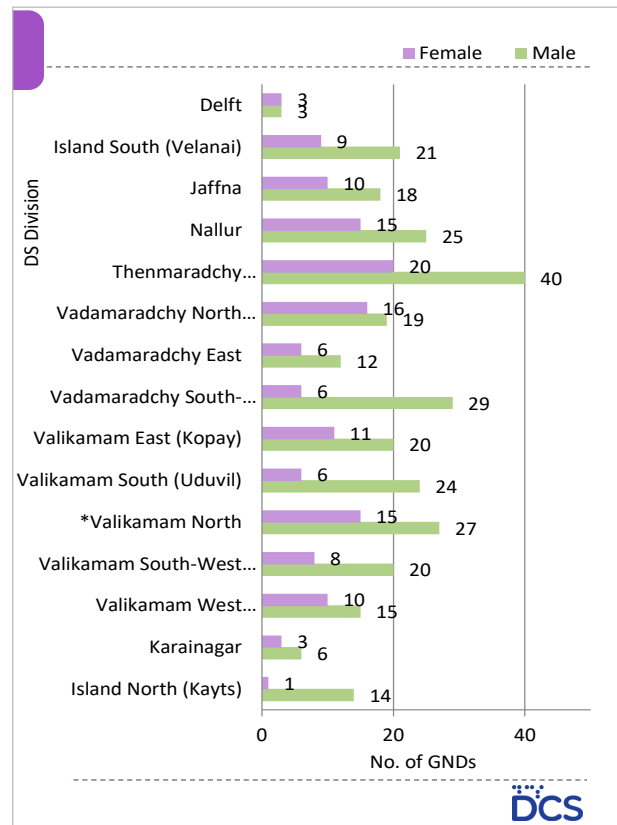
Table 1.1 Number of Grama Niladhari Divisions by Divisional Secretariat (DS) Division

District and DS Division	No. of GN Divisions
Jaffna District	432
Island North	15
Karainagar	9
Valikamam West	25
Valikamam South-West	28
*Valikamam North	42
Valikamam South	30
Valikamam East	31
Vadamaradchy South-West	35
Vadamaradchy East	18
Vadamaradchy North	35
Thenmaradchy	60
Nallur	40
Jaffna	28
Island South	30
Delft	6

* The information of Myliddyththurai South, Palaly North West, Palaly West Grama Niladhari Divisions in Valikamam North DS Division are not available, due to high security zone.

The Jaffna district has 15 Divisional Secretariat Divisions and total number of 432 Grama Niladhari Divisions. As given in Table 1.1 the Thenmaradchy DS Division has the highest number of GN Divisions (60) and Delft is the smallest DS Division in terms of GN Divisions.

As depicted in Figure 1.1 both male and female Grama Niladhari work in every DS Division and of the district majority are male officers.



* The information of Myliddyththurai South, Palaly North West, Palaly West Grama Niladhari Divisions in Valikamam North DS Division are not available, due to high security zone.

Figure 1.1 Distribution of Grama Niladhari (Permanent) by Divisional Secretariat (DS) Division and by sex

Table 1.2 Number of Grama Niladhari (GN) Divisions by Divisional Secretariat (DS) Division and by permanent or acting status

District and DS Division	Status	
	Permanent	Acting
Jaffna District	355	77
Island North	10	5
Karainagar	7	2
Valikamam West	17	8
Valikamam South-West	23	5
*Valikamam North	39	3
Valikamam South	24	6
Valikamam East	26	5
Vadamaradchy South-West	33	2
Vadamaradchy East	12	6
Vadamaradchy North	30	5
Thenmaradchy	48	12
Nallur	36	4
Jaffna	24	4
Island South	22	8
Delft	4	2

* The information of Myliddythurai South, Palaly North West, Palaly West Grama Niladhari Divisions in Valikamam North DS Division are not available, due to high security zone.

Due to various administrative reasons some GN Divisions may be vacant without a permanent officer. Therefore, a GN who is permanently attached to another division is assigned as an acting officer for a temporary period till the vacancy is filled. Table 1.2 gives the number of GN Divisions by permanent or acting status of the GN in Jaffna district during the survey period and for each DS Division. It shows that out of 432 total GN Divisions 355 have permanent officers and other 77 function as acting domains. However, number of vacant GN Divisions differ across DS Divisions. At the time of data collection Thenmaradchy, Valikamam West and Island South show comparatively large number of acting GNs.

Table 1.3 Number of families registered in the election roll by Divisional Secretariat (DS) Division

District and DS Division	Families registered in the election roll	
	No.	%
Jaffna District	198,083	100.0
Island North	3,301	1.7
Karainagar	3,903	2.0
Valikamam West	14,966	7.6
Valikamam South-West	16,677	8.4
*Valikamam North	20,070	10.1
Valikamam South	18,433	9.3
Valikamam East	22,631	11.4
Vadamaradchy South-West	14,480	7.3
Vadamaradchy East	5,382	2.7
Vadamaradchy North	14,087	7.1
Thenmaradchy	20,743	10.5
Nallur	20,728	10.5
Jaffna	16,474	8.3
Island South	4,899	2.5
Delft	1,309	0.7

* The information of Myliddythurai South, Palaly North West, Palaly West Grama Niladhari Divisions in Valikamam North DS Division are not available, due to high security zone.

The total number of families registered in election roll in the Jaffna District is 198,083. Out of that Valikamam East reports the highest number of families (22,631). The lowest number of families are reported from Delft (1,309).

Table 1.4 Number of pensioners by Divisional Secretariat (DS) Division

District and DS Division	No. of Pensioners	
	No.	%
Jaffna District	14,712	100.0
Island North	103	0.7
Karainagar	185	1.3
Valikamam West	1,025	7.0
Valikamam South-West	1,009	6.9
*Valikamam North	613	4.2
Valikamam South	1,242	8.4
Valikamam East	1,742	11.8
Vadamaradchy South-West	1,311	8.9
Vadamaradchy East	88	0.6
Vadamaradchy North	1,315	8.9
Thenmaradchy	1,724	11.7
Nallur	2,801	19.0
Jaffna	1,342	9.1
Island South	145	1.0
Delft	67	0.5

* The information of Myliddythurai South, Palaly North West, Palaly West Grama Niladhari Divisions in Valikamam North DS Division are not available, due to high security zone.

As given in the table 1.4, 14,712 pensioners from Jaffna District. The highest number of pensioners reported from Nallur (2,801). Delft reports the lowest number of pensioners which is 0.5 percent (67) of Jaffna.

Table 1.5 Number of 'Ranaviru' families and disabled 'Ranaviru' persons by Divisional Secretariat (DS) Division

District and DS Division	'Ranaviru' Families	Disabled 'Ranaviru' persons
Jaffna District	102	3
Island North	4	-
Karainagar	-	-
Valikamam West	5	-
Valikamam South-West	1	-
*Valikamam North	20	-
Valikamam South	9	-
Valikamam East	6	-
Vadamaradchy South-West	5	-
Vadamaradchy East	3	-
Vadamaradchy North	6	-
Thenmaradchy	14	-
Nallur	15	-
Jaffna	11	3
Island South	1	-
Delft	2	-

* The information of Myliddythurai South, Palaly North West, Palaly West Grama Niladhari Divisions in Valikamam North DS Division are not available, due to high security zone.

At the time of data collection there are 102 'Ranaviru' families and 3 disabled 'Ranaviru' persons in Jaffna District (Table 1.5). Valikamam North reports the highest number of 'Ranaviru' families. In Karainagar no 'Ranaviru' families.

2. Availability of Basic facilities

This section presents information on the availability of basic facilities within the GND and the distance to the nearest location where those facilities are available. Data collected on six facilities is as follows:

- 1. Transport**
Public transport (bus) start/end destination, railway station, three -wheel park, boat/ferry jetty, roads that transport buses/vans/lorries across or near the GN Division.
- 2. Health**
Government or private hospital, government or private dispensary, maternity clinic or baby clinic, MOH's office.
- 3. Education**
Government or private school that offers A/L classes, government or private school that offers O/L or below classes, and kindergarten/pre-school/early childhood development center.
- 4. Communication**
Government post office/sub post office or agency post office, Vidhatha Centre/Nena Sala Centre, communication centre.
- 5. Facilities provided by Local government**
Public playground, children's park, Praja Shalawa, public library/reading room, cemetery, marketplace/fair/public store.
- 6. Other facilities**
Branch of a government or private bank, filling station, police station, DS office, local government office.

2.1 Transport

Availability of Transport Facilities within Grama Niladhari (GN) Division

Table 2.1 Number of Grama Niladhari Divisions in which transport facilities are available within the Grama Niladhari Division by Divisional Secretariat (DS) Division

District and DS Division	Number of GN Divisions with Transport facility available within the division					
	Total No. of GN Divisions	Public transport bus start/end destination	Railway Station	Three -wheel park	Boat/Ferry jetty	Road near the GN division**
Jaffna District	432	54	20	68	8	366
Island North	15	2	-	1	4	11
Karainagar	9	5	-	-	-	8
Valikamam West	25	3	-	2	-	22
Valikamam South-West	28	1	-	5	-	25
*Valikamam North	42	6	4	9	1	32
Valikamam South	30	5	2	5	-	28
Valikamam East	31	3	-	7	-	28
Vadamaradchy South-West	35	1	-	3	-	28
Vadamaradchy East	18	-	-	-	-	15
Vadamaradchy North	35	2	-	4	-	32
Thenmaradchy	60	5	8	11	-	40
Nallur	40	18	4	15	-	34
Jaffna	28	1	2	3	-	27
Island South	30	-	-	3	2	30
Delft	6	2	-	-	1	6

* The information of Myliddythurai South, Palaly North West, Palaly West Grama Niladhari Divisions in Valikamam North DS Division are not available, due to high security zone.

** Road of transporting buses/vans/lorries across or near the GN division.

The Table 2.1 gives the number of GN Divisions with the transport facility available within the GN division in Jaffna district. The statistics revealed that Public transport bus start/destinations are available in 54 GN Divisions out of total. In addition to only 20 GN Divisions have the ability to use Railway station within their division. DS division level distribution how these facilities are distributed more clearly.

Minimum Distance to Access Transport Facility (when the facility is not available within Grama Niladhari Division)

Table 2.2 Number of Grama Niladhari (GN) Divisions by minimum distance to access Public transport bus start/destination and by Divisional Secretariat (DS) Division

District and DS Division	Total GN Division (Facility not available)	Minimum distance to access the facility			Total No. of GN Divisions
		2 km or less	More than 2 km and less than 5 km	5 km or more	
Jaffna District	378	81	104	193	432
Island North	13	1	5	7	15
Karainagar	4	1	-	3	9
Valikamam West	22	5	4	13	25
Valikamam South-West	27	1	2	24	28
*Valikamam North	36	16	12	8	42
Valikamam South	25	9	12	4	30
Valikamam East	28	4	10	14	31
Vadamaradchy South-West	34	4	10	20	35
Vadamaradchy East	18	-	-	18	18
Vadamaradchy North	33	7	8	18	35
Thenmaradchy	55	6	24	25	60
Nallur	22	9	7	6	40
Jaffna	27	17	9	1	28
Island South	30	-	-	30	30
Delft	4	1	1	2	6

* The information of Myliddyththurai South, Palaly North West, Palaly West Grama Niladhari Divisions in Valikamam North DS Division are not available, due to high security zone.

Table 2.2 presents the information on GN Divisions which do not have access to the Public transport bus start/end destination within the division. The statistics show the number of GN Divisions by the minimum distance to nearest location of that transport facility available. It is found that in 378 GN Divisions the facility is not available within the GN Division. However, in Jaffna 193 GN Divisions show distance 5 km or more to the facility and considerable number of GN divisions of Island South, Thenmaradchy, and Valikamam South-West are there.

Table 2.3 Number of Grama Niladhari (GN) Divisions by minimum distance to access Railway Station and by Divisional Secretariat (DS) Division

District and DS Division	Total GN Division (Facility not available)	Minimum distance to access the facility				Total No. of GN Divisions
		2 km or less	More than 2 km and less than 5 km	5 km or more	Not Relevant	
Jaffna District	412	63	91	101	157	432
Island North	15	-	-	-	15	15
Karainagar	9	-	-	-	9	9
Valikamam West	25	-	-	23	2	25
Valikamam South-West	28	-	7	20	1	28
*Valikamam North	38	13	17	8	-	42
Valikamam South	28	9	13	6	-	30
Valikamam East	31	-	4	13	14	31
Vadamaradchy South-West	35	-	-	5	30	35
Vadamaradchy East	18	-	-	3	15	18
Vadamaradchy North	35	-	-	2	33	35
Thenmaradchy	52	10	23	17	2	60
Nallur	36	17	15	4	-	40
Jaffna	26	14	12	-	-	28
Island South	30	-	-	-	30	30
Delft	6	-	-	-	6	6

* The information of Myliddythurai South, Palaly North West, Palaly West Grama Niladhari Divisions in Valikamam North DS Division are not available, due to high security zone.

Many of the GN Divisions (412 out of 432) in Jaffna district do not have any railway station within the GN Division. For some DN Divisions railway facility is not relevant (this indicates people in these areas do not consider railway as a regular transport mode due to unavailability of nearby facility).

Table 2.4 Number of Grama Niladhari (GN) Divisions by minimum distance to access Three-wheel park and by Divisional Secretariat (DS) Division

District and DS Division	Total GN Division (Facility not available)	Minimum distance to access the facility			Total No. of GN Divisions
		2 km or less	More than 2 km and less than 5 km	5 km or more	
Jaffna District	364	113	156	95	432
Island North	14	1	5	8	15
Karainagar	9	-	2	7	9
Valikamam West	23	6	11	6	25
Valikamam South-West	23	10	12	1	28
*Valikamam North	33	9	20	4	42
Valikamam South	25	10	15	-	30
Valikamam East	24	4	10	10	31
Vadamaradchy South-West	32	10	15	7	35
Vadamaradchy East	18	1	-	17	18
Vadamaradchy North	31	13	14	4	35
Thenmaradchy	49	8	25	16	60
Nallur	25	15	7	3	40
Jaffna	25	15	10	-	28
Island South	27	9	9	9	30
Delft	6	2	1	3	6

* The information of Myliddythurai South, Palaly North West, Palaly West Grama Niladhari Divisions in Valikamam North DS Division are not available, due to high security zone.

Three-wheeler is common taxi service in the country and there are allotted parking places for these, where people can get the facility. Many of the GN Divisions (364 GNDs out of 432 GNDs) in Jaffna district don't have Three-wheeler park within the GN Division except Nallur, Thenmaradchi and Valikamam North. However, only 95 GN Divisions reported the distance more than 5 km or more to get the facility.

Table 2.5 Number of Grama Niladhari (GN) Divisions by minimum distance to access Boat/Ferry jetty and by Divisional Secretariat (DS) Division

District and DS Division	Total GN Division (Facility not available)	Minimum distance to access the facility			Not Relevant	Total No. of GN Divisions
		2 km or less	More than 2 km and less than 5 km	5 km or more		
Jaffna District	424	7	34	327	56	432
Island North	11	1	5	5	-	15
Karainagar	9	-	5	3	1	9
Valikamam West	25	-	1	24	-	25
Valikamam South-West	28	-	2	3	23	28
*Valikamam North	41	-	4	37	-	42
Valikamam South	30	-	1	29	-	30
Valikamam East	31	1	2	10	18	31
Vadamaradchy South-West	35	-	-	32	3	35
Vadamaradchy East	18	-	-	18	-	18
Vadamaradchy North	35	-	-	35	-	35
Thenmaradchy	60	-	2	48	10	60
Nallur	40	1	6	32	1	40
Jaffna	28	-	3	25	-	28
Island South	28	2	2	24	-	30
Delft	5	2	1	2	-	6

* The information of Myliddythurai South, Palaly North West, Palaly West Grama Niladhari Divisions in Valikamam North DS Division are not available, due to high security zone.

As given in Table 2.5 this facility is not common in Jaffna district and 424 GN Divisions out of total 432 do not have the facility within GN Division.

Table 2.6 Number of Grama Niladhari (GN) Divisions by minimum distance to access Road of transporting buses/vans/lorries across or near the GN division and by Divisional Secretariat (DS) Division

District and DS Division	Total GN Division (Facility not available)	Minimum distance to access the facility			Total No. of GN Divisions
		2 km or less	More than 2 km and less than 5 km	5 km or more	
Jaffna District	66	14	39	13	432
Island North	4	-	2	2	15
Karainagar	1	-	1	-	9
Valikamam West	3	-	3	-	25
Valikamam South-West	3	1	2	-	28
*Valikamam North	10	4	6	-	42
Valikamam South	2	1	1	-	30
Valikamam East	3	-	3	-	31
Vadamaradchy South-West	7	4	2	1	35
Vadamaradchy East	3	-	2	1	18
Vadamaradchy North	3	-	1	2	35
Thenmaradchy	20	1	12	7	60
Nallur	6	3	3	-	40
Jaffna	1	-	1	-	28
Island South	-	-	-	-	30
Delft	-	-	-	-	6

* The information of Myliddythurai South, Palaly North West, Palaly West Grama Niladhari Divisions in Valikamam North DS Division are not available, due to high security zone.

The facility given in Table 2.6 is common in Jaffna district. However, in Thenmaradchi 20 GN Divisions out of 60 GN Divisions reported not having the facility within GN Division for Valikamam North this is 10 out of 42. Thirteen GN Divisions report that the availability of a road transporting buses, vans, lorries is away 5 km or more.

2.2 Health

Availability of Health Facilities within Grama Niladhari (GN) Division

Table 2.7 Number of Grama Niladhari (GN) Divisions where Health facilities are available within Grama Niladhari Division by Divisional Secretariat (DS) Division

District and DS Division	Total No. of GN Divisions	Number of GNDs with Health Facilities within GND			
		Government or Private Hospital	Government or Private Dispensary	Maternity Clinic/Baby Clinic	MOH's Office
Jaffna District	432	60	103	128	14
Island North	15	3	1	5	1
Karainagar	9	2	2	1	1
Valikamam West	25	4	9	7	1
Valikamam South-West	28	3	5	10	1
*Valikamam North	42	6	6	7	1
Valikamam South	30	3	11	12	1
Valikamam East	31	7	5	16	1
Vadamaradchy South-West	35	6	13	15	1
Vadamaradchy East	18	2	2	6	1
Vadamaradchy North	35	2	8	11	1
Thenmaradchy	60	5	8	20	1
Nallur	40	7	19	9	1
Jaffna	28	6	14	3	**1
Island South	30	3	-	6	1
Delft	6	1	-	-	-

* The information of Myliddythurai South, Palaly North West, Palaly West Grama Niladhari Divisions in Valikamam North DS Division are not available, due to high security zone.

** Jaffna MOH Office Temporary Attached Nallur Area GN Division

The Table 2.7 show how the health facilities are distributed when the facility is available within GN Divisions. The distribution of facilities differs across DS Divisions.

Minimum Distance to access Health facility (when the facility is not available within Grama Niladhari (GN) Division)

Table 2.8 Number of Grama Niladhari (GN) Divisions by minimum distance to access Government or private hospital and Divisional Secretariat (DS) Division

District and DS Division	Total GN Division (Facility not available)	Minimum distance to access the facility			Total No. of GN Divisions
		2 km or less	More than 2 km and less than 5 km	5 km or more	
Jaffna District	372	91	151	130	432
Island North	12	2	6	4	15
Karainagar	7	-	3	4	9
Valikamam West	21	4	7	10	25
Valikamam South-West	25	10	12	3	28
*Valikamam North	36	3	25	8	42
Valikamam South	27	2	11	14	30
Valikamam East	24	4	8	12	31
Vadamaradchy South-West	29	12	15	2	35
Vadamaradchy East	16	-	2	14	18
Vadamaradchy North	33	7	17	9	35
Thenmaradchy	55	7	22	26	60
Nallur	33	18	5	10	40
Jaffna	22	14	6	2	28
Island South	27	6	9	12	30
Delft	5	2	3	-	6

* The information of Myliddythurai South, Palaly North West, Palaly West Grama Niladhari Divisions in Valikamam North DS Division are not available, due to high security zone.

Table 2.9 Number of Grama Niladhari (GN) Divisions by minimum distance to access Government or Private Dispensary and Divisional Secretariat (DS) Division

District and DS Division	Total GN Division (Facility not available)	Minimum distance to access the facility			Total No. of GN Divisions
		2 km or less	More than 2 km and less than 5 km	5 km or more	
Jaffna District	329	92	131	106	432
Island North	14	3	3	8	15
Karainagar	7	2	3	2	9
Valikamam West	16	4	9	3	25
Valikamam South-West	23	7	12	4	28
*Valikamam North	36	7	20	9	42
Valikamam South	19	8	8	3	30
Valikamam East	26	10	10	6	31
Vadamaradchy South-West	22	12	8	2	35
Vadamaradchy East	16	-	3	13	18
Vadamaradchy North	27	9	14	4	35
Thenmaradchy	52	3	29	20	60
Nallur	21	16	5	-	40
Jaffna	14	8	4	2	28
Island South	30	-	-	30	30
Delft	6	3	3	-	6

* The information of Myliddythurai South, Palaly North West, Palaly West Grama Niladhari Divisions in Valikamam North DS Division are not available, due to high security zone.

Above Table 2.8 and Table 2.9 gives the distribution of number of GN Divisions where the basic facilities 'Government or Private Hospital', 'Government or Private Dispensary' are not available within GN division but the minimum distance to get the facility by DS Divisions. The numbers are different across DS Divisions. Statistics on minimum distance to facility indicates that more GN Divisions can access the facility in less than 5 km.

Table 2.10 Number of Grama Niladhari (GN) Divisions by minimum distance to access Maternity Clinic/Baby Clinic and Divisional Secretariat (DS) Division

District and DS Division	Total GN Division (Facility not available)	Minimum distance to access the facility			Total No. of GN Divisions
		2 km or less	More than 2 km and less than 5 km	5 km or more	
Jaffna District	304	136	114	54	432
Island North	10	1	4	5	15
Karainagar	8	0	7	1	9
Valikamam West	18	6	8	4	25
Valikamam South-West	18	11	4	3	28
*Valikamam North	35	6	21	8	42
Valikamam South	18	8	9	1	30
Valikamam East	15	9	1	5	31
Vadamaradchy South-West	20	15	2	3	35
Vadamaradchy East	12	0	6	6	18
Vadamaradchy North	24	14	8	2	35
Thenmaradchy	40	13	23	4	60
Nallur	31	26	4	1	40
Jaffna	25	19	4	2	28
Island South	24	6	10	8	30
Delft	6	2	3	1	6

* The information of Myliddythurai South, Palaly North West, Palaly West Grama Niladhari Divisions in Valikamam North DS Division are not available, due to high security zone.

Table 2.11 Number of Grama Niladhari (GN) Divisions by minimum distance to access Office of the MOH and Divisional Secretariat (DS) Division

District and DS Division	Total GN Division (Facility not available)	Minimum distance to access the facility			Total No. of GN Divisions
		2 km or less	More than 2 km and less than 5 km	5 km or more	
Jaffna District	418	82	147	189	432
Island North	14	1	5	8	15
Karainagar	8	2	3	3	9
Valikamam West	24	4	10	10	25
Valikamam South-West	27	4	6	17	28
*Valikamam North	41	5	21	15	42
Valikamam South	29	8	9	12	30
Valikamam East	30	4	9	17	31
Vadamaradchy South-West	34	8	15	11	35
Vadamaradchy East	17	0	6	11	18
Vadamaradchy North	34	12	5	17	35
Thenmaradchy	59	3	24	32	60
Nallur	39	16	6	17	40
Jaffna	27	10	14	3	28
Island South	29	5	14	10	30
Delft	6	-	-	6	6

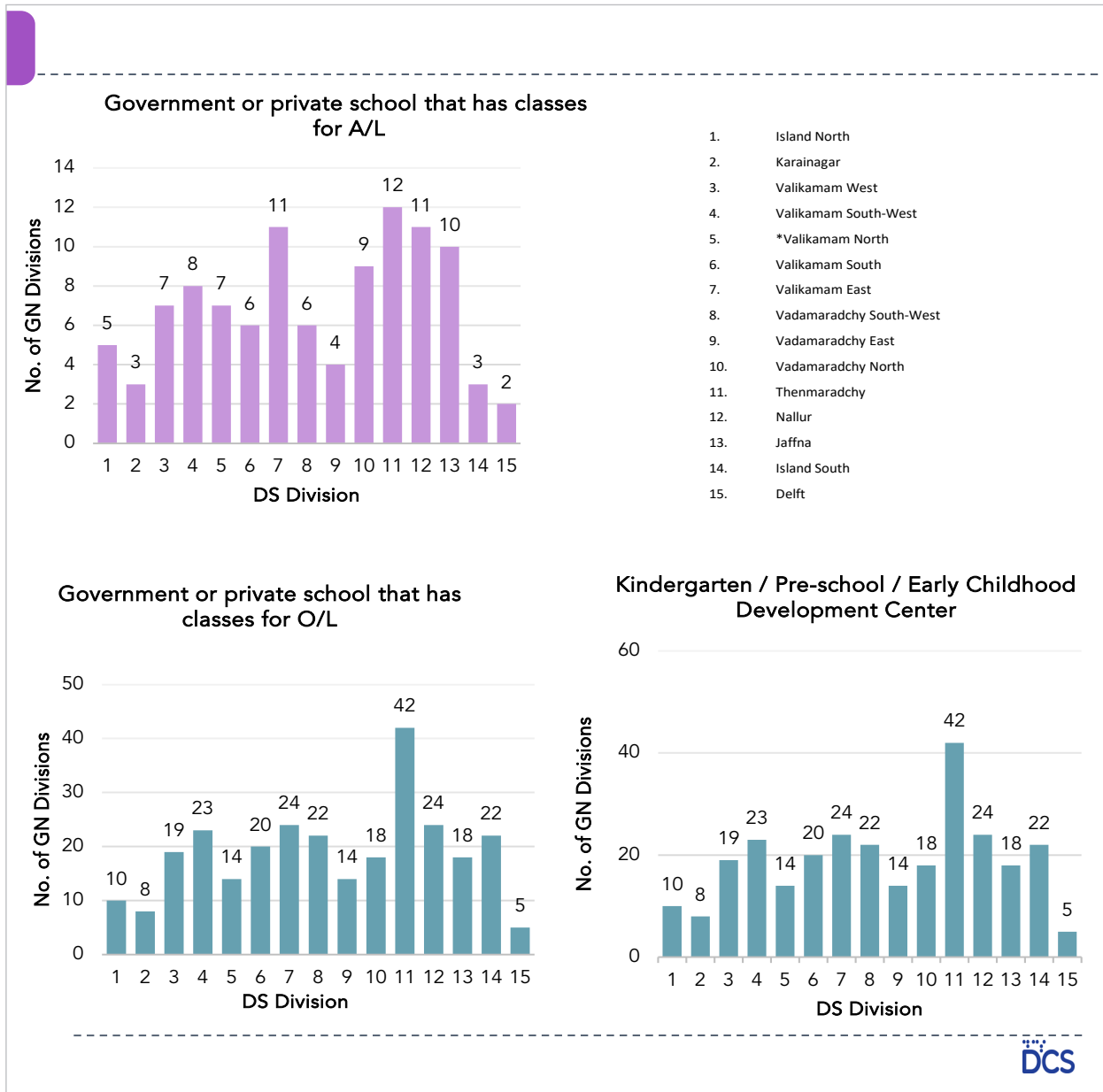
* The information of Myliddythurai South, Palaly North West, Palaly West Grama Niladhari Divisions in Valikamam North DS Division are not available, due to high security zone.

According to the above Table 2.10 and Table 2.11 among 432 total GN divisions 304 GN divisions not have access to maternity/baby clinics within the GN Division. The statistics reveal that 54 GN divisions report more than 5 km to access maternity/baby clinic while 189 GN divisions are there with more than 5 km to visit to a MOH office in Jaffna district. Considerable number of GN Divisions in Thenmaradchi reported MOH office is away 5 or more kilometres.

2.3 Education

Availability of Education Facilities within Grama Niladhari (GN) Division.

The education facilities cover the availability of kindergarten/pre-school/early childhood development centre, government or private school that has classes for G.C.E. (O/L) or below and government or private school that has classes for G.C.E. (A/L). Following figures show the distribution of number of GN Divisions in which these facilities are available.



* The information of Myliddythurai South, Palaly North West, Palaly West Grama Niladhari Divisions in Valikamam North DS Division are not available, due to high security zone.

Figure 2.1 Number of Grama Niladhari (GN) Divisions where education facilities are available within Grama Niladhari Division by Divisional Secretariat (DS) Division

Figure 2.1 shows the available education facilities within GN Division for each DS division. Among those Thenmaradchi DS division has the highest number of GN Divisions having Kindergarten/Pre-school/Early Childhood Development Centres and Government or private schools that has classes for A/L and O/L within the GN Division.

Minimum Distance to access Education Facility (when the facility is not available within Grama Niladhari (GN) Division)

Table 2.12 Number of Grama Niladhari (GN) Divisions by minimum distance to access Government or private school that has classes for A/L and by Divisional Secretariat (DS) Division

District and DS Division	Total GN Division (Facility not available)	Minimum distance to access the facility			Total No. of GN Divisions
		2 km or less	More than 2 km and less than 5 km	5 km or more	
Jaffna District	328	122	151	55	432
Island North	10	1	6	3	15
Karainagar	6	1	3	2	9
Valikamam West	18	6	10	2	25
Valikamam South-West	20	10	8	2	28
*Valikamam North	35	10	23	2	42
Valikamam South	24	10	11	3	30
Valikamam East	20	8	10	2	31
Vadamaradchy South-West	29	14	10	5	35
Vadamaradchy East	14	1	2	11	18
Vadamaradchy North	26	12	12	2	35
Thenmaradchy	48	6	30	12	60
Nallur	29	20	8	1	40
Jaffna	18	12	6	-	28
Island South	27	8	11	8	30
Delft	4	3	1	-	6

* The information of Myliddythurai South, Palaly North West, Palaly West Grama Niladhari Divisions in Valikamam North DS Division are not available, due to high security zone.

Out of total GN Divisions (432) in Jaffna District 328 GN Divisions do not have access to government or private school that has classes for A/L within the GN Division. Further, 55 GN Division report 5 km or more to access the facility. In Thenmaradchi DS division, 48 GN divisions out of 60 do not have access to a government or private school that has classes for A/L within the GN Division.

Table 2.13 Number of Grama Niladhari (GN) Divisions by minimum distance to access Government or private school that has classes for O/L or below and by Divisional Secretariat (DS) Division

District and DS Division	Total GN Division (Facility not available)	Minimum distance to access the facility			Total No. of GN Divisions
		2 km or less	More than 2 km and less than 5 km	5 km or more	
Jaffna District	149	76	60	13	432
Island North	5	1	2	2	15
Karainagar	1	-	-	1	9
Valikamam West	6	2	4	-	25
Valikamam South-West	5	5	-	-	28
*Valikamam North	28	8	20	-	42
Valikamam South	10	7	3	-	30
Valikamam East	7	2	4	1	31
Vadamaradchy South-West	13	10	-	3	35
Vadamaradchy East	4	1	1	2	18
Vadamaradchy North	17	12	5	-	35
Thenmaradchy	18	2	14	2	60
Nallur	16	14	1	1	40
Jaffna	10	8	2	-	28
Island South	8	3	4	1	30
Delft	1	1	-	-	6

* The information of Myliddyththurai South, Palaly North West, Palaly West Grama Niladhari Divisions in Valikamam North DS Division are not available, due to high security zone.

Table 2.13 gives the statistics on the minimum distance to access government or private school that has classes for O/L or below. In Jaffna 149 GN Divisions out of 432 report no government or private school that has classes for O/L within GN Division. However, only 13 GN Divisions report 5 km or more to access this education facility.

Table 2.14 Number of Grama Niladhari (GN) Divisions by minimum distance to access Kindergarten/Pre-school/Early Childhood Development Centre and by Divisional Secretariat (DS) Division

District and DS Division	Total GN Division (Facility not available)	Minimum distance to access the facility			Total No. of GN Divisions
		2 km or less	More than 2 km and less than 5 km	5 km or more	
Jaffna District	62	34	18	10	432
Island North	1	-	-	1	15
Karainagar	2	-	2	-	9
Valikamam West	3	1	2	-	25
Valikamam South-West	1	1	-	-	28
*Valikamam North	11	7	3	1	42
Valikamam South	2	1	1	-	30
Valikamam East	4	-	2	2	31
Vadamaradchy South-West	5	4	-	1	35
Vadamaradchy East	1	-	-	1	18
Vadamaradchy North	8	6	-	2	35
Thenmaradchy	6	3	2	1	60
Nallur	7	3	3	1	40
Jaffna	3	2	1	-	28
Island South	7	5	2	-	30
Delft	1	1	-	-	6

* The information of Myliddyththurai South, Palaly North West, Palaly West Grama Niladhari Divisions in Valikamam North DS Division are not available, due to high security zone.

Minimum distance to access to the education facility Kindergarten/Pre-school/Early Childhood Development Centre is given in above Table 2.14. In Jaffna district only 62 GN Divisions report not having the facility within the GN Division. Only ten GN Divisions report 5 km or more to access this facility.

2.4 Communication

Availability of Communication Facilities within Grama Niladhari (GN) Division

The communication facilities considered at the data collection are Government Post Office/Sub Post Office or Agency Post Office, Vidhatha Centre/Nena Sala Centre and Communication Centres.

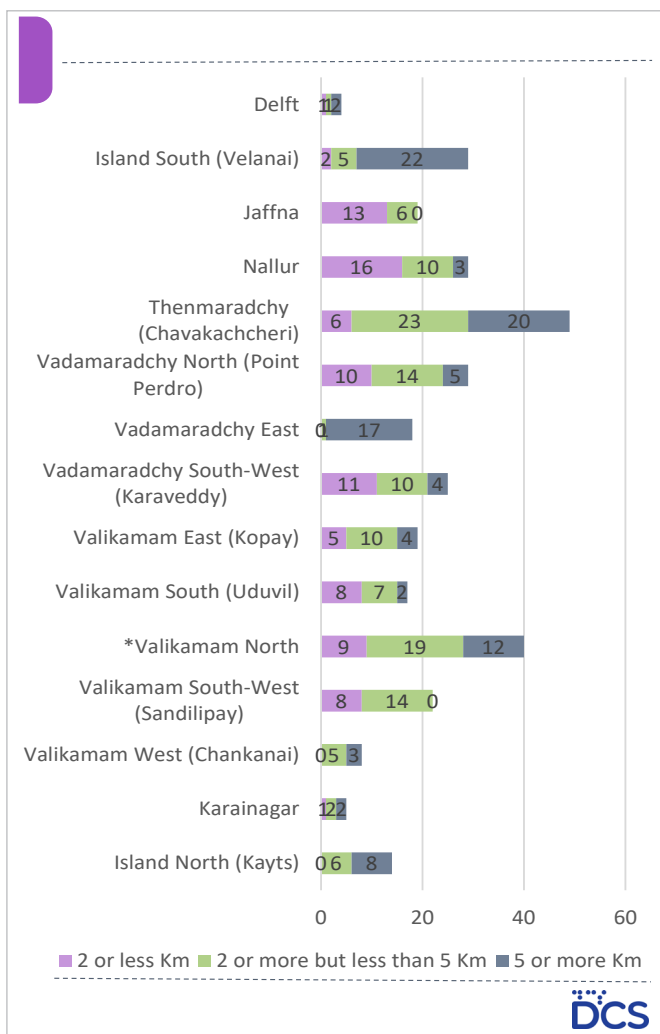
Table 2.15 Number of Grama Niladhari (GN) Divisions where communication facilities are available within Grama Niladhari Division and by Divisional Secretariat (DS) Division

District and DS Division	Total No. of GN Divisions	Number of GN Divisions having the Communication Facility		
		Government Post Office/Sub Post Office or Agency Post Office	Vidhatha Centre/Nena Sala Centre	Communication Centres
Jaffna District	432	174	14	105
Island North	15	9	-	1
Karainagar	9	6	1	4
Valikamam West	25	14	1	17
Valikamam South-West	28	14	1	6
*Valikamam North	42	8	1	2
Valikamam South	30	12	1	13
Valikamam East	31	15	2	12
Vadamaradchy South-West	35	12	1	10
Vadamaradchy East	18	7	-	-
Vadamaradchy North	35	15	1	6
Thenmaradchy	60	15	-	11
Nallur	40	13	1	11
Jaffna	28	15	3	9
Island South	30	16	-	1
Delft	6	3	1	2

* The information of Myliddythurai South, Palaly North West, Palaly West Grama Niladhari Divisions in Valikamam North DS Division are not available, due to high security zone.

Table 2.15 describes available communication facilities in Jaffna district. The statistics of the table reveal that fewer number of GN Divisions have communication facility within the GN Division. Only 14 GN Divisions in the district reports the Vidhatha Center/Nena Sala Center within the GN Divisions.

Minimum Distance to access Communication Facilities (when the facility is not available within Grama Niladhari (GN) Division)



* The information of Myliddythurai South, Palaly North West, Palaly West Grama Niladhari Divisions in Valikamam North DS Division are not available, due to high security zone.

Figure 2.2 Number of Grama Niladhari Divisions by minimum distance to access post office/Sub Post Office or Agency Post Office and by DS Division

Figure 2.2 gives the number of GN Divisions considering the minimum distance to access post office/sub post office or agency post office facilities in each DS division when the facility is not available within the GN Division. Majority of GN Divisions can access the facility in a distance less than 5 km.

Table 2.16 Number of Grama Niladari (GN) Divisions by minimum distance to access Vidatha/Nenasala Centres and by Divisional Secretariat (DS) Division

District and DS Division	Total GN Division (Facility not available)	Minimum distance to access the facility			Total No. of GN Divisions
		2 km or less	More than 2 km and less than 5 km	5 km or more	
Jaffna District	418	36	116	266	432
Island North	15	-	-	15	15
Karainagar	8	1	2	5	9
Valikamam West	24	1	12	11	25
Valikamam South-West	27	1	7	19	28
*Valikamam North	41	3	17	21	42
Valikamam South	29	-	2	27	30
Valikamam East	29	1	4	24	31
Vadamaradchy South-West	34	5	15	14	35
Vadamaradchy East	18	-	-	18	18
Vadamaradchy North	34	4	16	14	35
Thenmaradchy	60	1	2	57	60
Nallur	39	7	22	10	40
Jaffna	25	10	14	1	28
Island South	30	-	-	30	30
Delft	5	2	3	-	6

* The information of Myliddythurai South, Palaly North West, Palaly West Grama Niladhari Divisions in Valikamam North DS Division are not available, due to high security zone.

Vidhatha and Nenasala are Government-introduced vocational facilities which provide support to public by various training programs specially on technical and IT sectors. In Jaffna district these seem to be rarely situated within GN Divisions, 418 GN Divisions report these facilities are not available within the GN Division.

Table 2.17 Number of Grama Niladari (GN) Divisions by minimum distance to access Communication Centres and by Divisional Secretariat (DS) Division

District and DS Division	Total GN Division (Facility not available)	Minimum distance to access the facility			Total No. of GN Divisions
		2 km or less	More than 2 km and less than 5 km	5 km or more	
Jaffna District	327	90	133	104	432
Island North	14	-	6	8	15
Karainagar	5	1	2	2	9
Valikamam West	8	-	5	3	25
Valikamam South-West	22	8	14	-	28
*Valikamam North	40	9	19	12	42
Valikamam South	17	8	7	2	30
Valikamam East	19	5	10	4	31
Vadamaradchy South-West	25	11	10	4	35
Vadamaradchy East	18	-	1	17	18
Vadamaradchy North	29	10	14	5	35
Thenmaradchy	49	6	23	20	60
Nallur	29	16	10	3	40
Jaffna	19	13	6	-	28
Island South	29	2	5	22	30
Delft	4	1	1	2	6

* The information of Myliddythurai South, Palaly North West, Palaly West Grama Niladhari Divisions in Valikamam North DS Division are not available, due to high security zone.

Table 2.17 reports more GN Divisions without Communication Centres within GN Divisions in the district and as well as 5 km or more distance to access the facility.

2.5 Facilities provided by local government

Availability of Facilities provided by Local Government within a Grama Niladhari (GN) Division

Data was collected on some selected Local Government facilities such as availability of public playground, children park, Praja Shalawa, public library/reading room, cemetery and marketplace/fair/public store.

Following Table 2.18 gives the distribution of the number of GN Divisions when facility is available within the GN Division for each DS Division.

Table 2.18 Number of Grama Niladhari (GN) Divisions where local government facilities are available within Grama Niladhari (GN) Division and by Divisional Secretariat (DS) Division

District and DS Division	Total No. of GN Divisions	Minimum distance to access facilities provided					
		Public play ground	Children park	Praja Shalawa	Public Library/ Reading Room	Cemetery	Market place/ Fair/Public Store
Jaffna District	432	156	63	373	184	203	195
Island North	15	7	1	13	5	10	9
Karainagar	9	4	-	8	5	4	4
Valikamam West	25	6	1	25	13	12	15
Valikamam South-West	28	5	4	25	19	12	21
*Valikamam North	42	16	2	31	8	19	18
Valikamam South	30	10	8	30	10	11	21
Valikamam East	31	10	3	23	20	26	13
Vadamaradchy South-West	35	22	6	30	24	13	13
Vadamaradchy East	18	12	1	17	3	17	2
Vadamaradchy North	35	14	11	29	25	11	7
Thenmaradchy	60	12	2	53	15	35	11
Nallur	40	13	8	35	20	9	24
Jaffna	28	15	13	24	9	6	17
Island South	30	7	-	24	5	14	17
Delft	6	3	3	6	3	4	3

* The information of Myliddythurai South, Palaly North West, Palaly West Grama Niladhari Divisions in Valikamam North DS Division are not available, due to high security zone.

Minimum Distance to access facilities provided by Local Government (When the facility is not available within Grama Niladhari (GN) Division)

Table 2.19 Number of Grama Niladhari (GN) Divisions by minimum distance to access public playground and by Divisional Secretariat (DS) Division

District and DS Division	Total GN Divisions (public playground not available within)	Number of GN Divisions by minimum distance to access public playground			Total No. of GN Divisions
		2 km or less	More than 2 km and less than 5 km	5 km or more	
Jaffna District	276	88	100	88	432
Island North	8	-	5	3	15
Karainagar	5	1	2	2	9
Valikamam West	19	3	10	6	25
Valikamam South-West	23	11	6	6	28
*Valikamam North	26	8	13	5	42
Valikamam South	20	8	9	3	30
Valikamam East	21	3	5	13	31
Vadamaradchy South-West	13	8	1	4	35
Vadamaradchy East	6	-	-	6	18
Vadamaradchy North	21	12	7	2	35
Thenmaradchy	48	4	24	20	60
Nallur	27	11	10	6	40
Jaffna	13	10	3	-	28
Island South	23	7	5	11	30
Delft	3	2	-	1	6

* The information of Myliddythurai South, Palaly North West, Palaly West Grama Niladhari Divisions in Valikamam North DS Division are not available, due to high security zone.

Out of 432 GN Divisions, 156 GN Divisions have access to public play ground facilities within their GN Divisions. 88 GN Divisions have to travel 5 km or more to get to this facility. The distribution differs across DS Divisions and is given in the above Table 2.19.

Table 2.20 Number of Grama Niladhari (GN) Divisions by minimum distance to access children park and by Divisional Secretariat (DS) Division

District and DS Division	Total GN Divisions (children park not available within)	Number of GN Divisions by minimum distance to access children park			Total No. of GN Divisions
		2 km or less	More than 2 km and less than 5 km	5 km or more	
Jaffna District	369	60	92	217	432
Island North	14	-	3	11	15
Karainagar	9	1	-	8	9
Valikamam West	24	-	6	18	25
Valikamam South-West	24	6	8	10	28
*Valikamam North	40	-	16	24	42
Valikamam South	22	7	12	3	30
Valikamam East	28	3	3	22	31
Vadamaradchy South-West	29	8	13	8	35
Vadamaradchy East	17	-	-	17	18
Vadamaradchy North	24	9	8	7	35
Thenmaradchy	58	2	4	52	60
Nallur	32	12	14	6	40
Jaffna	15	10	5	-	28
Island South	30	-	-	30	30
Delft	3	2	-	1	6

* The information of Myliddythurai South, Palaly North West, Palaly West Grama Niladhari Divisions in Valikamam North DS Division are not available, due to high security zone.

Out of 432 GN Divisions 369 do not have children parks within the division. However, 215 GN Divisions have access the facility within less than 5 km. In Thenmaradchi, Island South and Valikamam North DS Divisions significant number of GN Divisions reported the facility is 5 km or more away (Table 2.20).

Table 2.21 Number of Grama Niladhari (GN) Divisions by minimum distance to access Praja Shaalawa and by Divisional Secretariat (DS) Division

District and DS Division	Total GN Divisions (Praja Shaalawa not available within)	Number of GN Divisions by minimum distance to access Praja Shaalawa			Total No. of GN Divisions
		2 km or less	More than 2 km and less than 5 km	5 km or more	
Jaffna District	59	26	22	11	432
Island North	2	-	2	-	15
Karainagar	1	-	-	1	9
Valikamam West	-	-	-	-	25
Valikamam South-West	3	1	1	1	28
*Valikamam North	11	5	6	-	42
Valikamam South	-	-	-	-	30
Valikamam East	8	-	3	5	31
Vadamaradchy South-West	5	4	1	-	35
Vadamaradchy East	1	-	-	1	18
Vadamaradchy North	6	2	3	1	35
Thenmaradchy	7	2	4	1	60
Nallur	5	5	-	-	40
Jaffna	4	4	-	-	28
Island South	6	3	2	1	30
Delft	-	-	-	-	6

* The information of Myliddythurai South, Palaly North West, Palaly West Grama Niladhari Divisions in Valikamam North DS Division are not available, due to high security zone.

In 59 GN Divisions Praja Shaalawa is not available within the GN Division. Eleven GN Divisions have to go 5 km or more to get this facility. The distribution differs across DS Divisions and gives in above Table 2.21.

Table 2.22 Number of Grama Niladhari (GN) Divisions by minimum distance to access Public Library/Reading Room and by Divisional Secretariat (DS) Division

District and DS Division	Total GN Divisions (Public Library/ Reading Room not available within)	Number of GN Divisions by minimum distance to access Public Library/Reading Room			Total No. of GN Divisions
		2 km or less	More than 2 km and less than 5 km	5 km or more	
Jaffna District	248	88	110	50	432
Island North	10	1	6	3	15
Karainagar	4	1	2	1	9
Valikamam West	12	3	4	5	25
Valikamam South-West	9	5	4	-	28
*Valikamam North	34	9	23	2	42
Valikamam South	20	8	7	5	30
Valikamam East	11	4	7	-	31
Vadamaradchy South-West	11	7	1	3	35
Vadamaradchy East	15	2	4	9	18
Vadamaradchy North	10	7	3	-	35
Thenmaradchy	45	8	27	10	60
Nallur	20	10	7	3	40
Jaffna	19	14	4	1	28
Island South	25	8	9	8	30
Delft	3	1	2	-	6

* The information of Myliddythurai South, Palaly North West, Palaly West Grama Niladhari Divisions in Valikamam North DS Division are not available, due to high security zone.

In Jaffna district 248 GN Division do not have a public library/reading room within the division. However, 382 GN Divisions have access the facility within less than 5 km.

Table 2.23 Number of Grama Niladhari (GN) Divisions by minimum distance to access Cemetery and by Divisional Secretariat (DS) Division

District and DS Division	Total GN Divisions (Cemetery not available within)	Number of GN Divisions by minimum distance to access cemetery			Total No. of GN Divisions
		2 km or less	More than 2 km and less than 5 km	5 km or more	
Jaffna District	229	105	99	25	432
Island North	5	2	1	2	15
Karainagar	5	1	2	2	9
Valikamam West	13	1	6	6	25
Valikamam South-West	16	4	12	-	28
*Valikamam North	23	13	10	-	42
Valikamam South	19	6	12	1	30
Valikamam East	5	2	3	-	31
Vadamaradchy South-West	22	12	8	2	35
Vadamaradchy East	1	-	-	1	18
Vadamaradchy North	24	16	7	1	35
Thenmaradchy	25	5	13	7	60
Nallur	31	21	9	1	40
Jaffna	22	13	9	-	28
Island South	16	9	5	2	30
Delft	2	-	2	-	6

* The information of Myliddythurai South, Palaly North West, Palaly West Grama Niladhari Divisions in Valikamam North DS Division are not available, due to high security zone.

Out of 432 GN Divisions, 229 divisions do not have a cemetery within the division, and 407 GN Divisions can access the facility within a distance of 5 km. In all DS Divisions, twenty-five GN Divisions reported 5 km or more to access a cemetery.

Table 2.24 Number of Grama Niladhari (GN) Divisions by minimum distance to Marketplace/Fair/Public Store and by Divisional Secretariat (DS) Division

Facility, District and DS Division	Total GN Divisions (to Market place/Fair/Public Store not available within)	Number of GN Divisions by minimum distance to access to Market place/fair/public store			Total No. of GN Divisions
		2 km or less	More than 2 km and less than 5 km	5 km or more	
Jaffna District	237	84	91	62	432
Island North	6	1	2	3	15
Karainagar	5	1	3	1	9
Valikamam West	10	5	3	2	25
Valikamam South-West	7	3	4	-	28
*Valikamam North	24	10	13	1	42
Valikamam South	9	3	6	-	30
Valikamam East	18	7	8	3	31
Vadamaradchy South-West	22	16	4	2	35
Vadamaradchy East	16	-	-	16	18
Vadamaradchy North	28	12	12	4	35
Thenmaradchy	49	3	23	23	60
Nallur	16	10	5	1	40
Jaffna	11	9	2	-	28
Island South	13	3	4	6	30
Delft	3	1	2	-	6

* The information of Myliddythurai South, Palaly North West, Palaly West Grama Niladhari Divisions in Valikamam North DS Division are not available, due to high security zone.

As given in Table 2.24 out of 432 GN Divisions 237 do not have any marketplaces, fairs, or public stores within the division. However, 62 GN Divisions have to travel 5 km or more to access the facility

2.6 Other Facilities

Availability of other facilities such as branch of government or private banks, Filling stations, Police stations, DS office and Local government offices within a Grama Niladhari (GN) Division

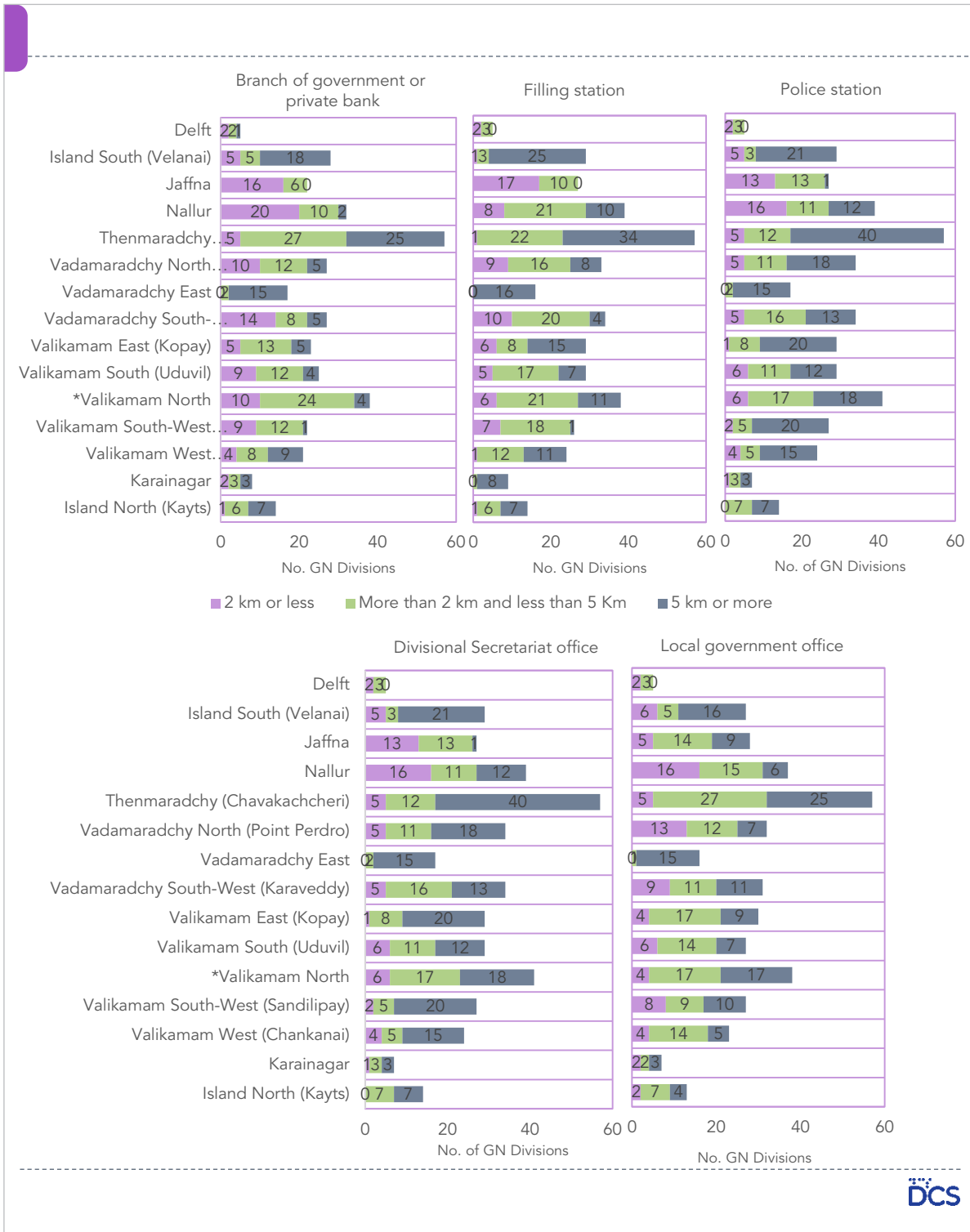
Table 2.25 Number of Grama Niladhari (GN) Divisions where other facilities are available within Grama Niladhari (GN) Division by Divisional Secretariat (DS) Division

District and DS Division	Number of GN Division by type of Facility					
	Total No. of GN Divisions	Branch of government or private bank	Filling station	Police station	DS office	Local government office
Jaffna District	432	66	50	18	15	17
Island North	15	1	1	1	1	1
Karainagar	9	1	2	-	1	1
Valikamam West	25	4	1	1	1	1
Valikamam South-West	28	6	3	2	1	1
*Valikamam North	42	4	4	2	1	1
Valikamam South	30	5	5	1	1	1
Valikamam East	31	8	5	2	1	1
Vadamaradchy South-West	35	8	2	1	1	1
Vadamaradchy East	18	1	0	1	1	2
Vadamaradchy North	35	8	5	2	1	2
Thenmaradchy	60	3	5	2	1	2
Nallur	40	8	7	-	1	1
Jaffna	28	6	5	1	1	-
Island South	30	2	2	1	1	1
Delft	6	1	2	1	1	1

* The information of Myliddythurai South, Palaly North West, Palaly West Grama Niladhari Divisions in Valikamam North DS Division are not available, due to high security zone.

As given in the Table 2.25 out of 432 total GN Divisions 66 GN Divisions have a branch of government or private bank within the GN Division. Fifty GN Divisions reported having filling station within and 18 GN Divisions have police station within. Seventeen GN Divisions report having local government offices or branches within their divisions. The Divisional Secretariat office is situated in one GN Division, hence 15 GN Divisions have DS offices within.

Minimum Distance to access branch of government or private banks, Filling stations, Police stations, Police stations, DS offices and Local government office (When the facility is not available within Grama Niladhari (GN) Division)



* The information of Myliddyththurai South, Palaly North West, Palaly West Grama Niladhari Divisions in Valikamam North DS Division are not available, due to high security zone.

Figure 2.3 Number of Grama Niladhari Divisions by minimum distance to access other facility and by Divisional Secretariat (DS) Division

The Figure 2.3 gives the distribution of GN Divisions by the minimum distance to access other facility when the facility is not available within the GN Division. Separate figures are drawn for each facility by minimum distance at access and DS Division.

Availability of solid waste disposal system provided by local authorities in Grama Niladhari Division

Table 2.26 Number of Grama Niladhari (GN) Divisions in which a solid waste disposal system is available by Divisional Secretariat (DS) Division

District and DS Division	Total GN Divisions	Availability Solid Waste Disposal System	
		Available	Not available
Jaffna District	432	250	182
Island North	15	7	8
Karainagar	9	8	1
Valikamam West	25	25	-
Valikamam South-West	28	23	5
*Valikamam North	42	38	4
Valikamam South	30	21	9
Valikamam East	31	9	22
Vadamaradchy South-West	35	9	26
Vadamaradchy East	18	-	18
Vadamaradchy North	35	31	4
Thenmaradchy	60	18	42
Nallur	40	28	12
Jaffna	28	27	1
Island South	30	5	25
Delft	6	1	5

* The information of Myliddythurai South, Palaly North West, Palaly West Grama Niladhari Divisions in Valikamam North DS Division are not available, due to high security zone.

Solid waste disposal system is provided by the local authorities in general however, this facility is not available for all administrative divisions. According to the Table 2.26 in 250 GN Divisions this facility is available. A considerable number of GN Divisions in Thenmaradchi and Vadamaradchy South-West reported not having the facility. In Vadamaradchi East DS Division this facility is not available out of total 18 GN Divisions.

Availability of pipe borne water from national water supply or community base organization in Grama Niladhari Divisions

Table 2.27 Number of Grama Niladhari (GN) Divisions in which a pipe borne water is available by Divisional Secretariat (DS) Division

District and DS Division	Total GN Divisions	Pipe borne water from National water supply or community base organization	
		Available	Not available
Jaffna District	432	165	267
Island North	15	7	8
Karainagar	9	1	8
Valikamam West	25	15	10
Valikamam South-West	28	11	17
*Valikamam North	42	10	32
Valikamam South	30	5	25
Valikamam East	31	11	20
Vadamaradchy South-West	35	15	20
Vadamaradchy East	18	-	18
Vadamaradchy North	35	26	9
Thenmaradchy	60	10	50
Nallur	40	6	34
Jaffna	28	27	1
Island South	30	15	15
Delft	6	6	-

* The information of Myliddythurai South, Palaly North West, Palaly West Grama Niladhari Divisions in Valikamam North DS Division are not available, due to high security zone.

Pipe borne water is mainly supplied by the National Water Supply and Drainage Board or community-based organizations. In Jaffna district 267 GN Divisions reported not having Pipe borne water from National water supply or community base organization (Table 2.27).

Availability of Regional hydroelectric power stations/other small power plants

Table 2.28 Number of Grama Niladhari (GN) Divisions in which a regional hydroelectric power stations/other small power plants are available by Divisional Secretariat (DS) Division

District and DS Division	Total GN Divisions	Regional hydroelectric power stations/ other small power plants	
		Available	Not available
Jaffna District	432	6	426
Island North	15	2	13
Karainagar	9	-	9
Valikamam West	25	-	25
Valikamam South-West	28	-	28
*Valikamam North	42	-	42
Valikamam South	30	1	29
Valikamam East	31	-	31
Vadamaradchy South-West	35	-	35
Vadamaradchy East	18	-	18
Vadamaradchy North	35	-	35
Thenmaradchy	60	1	59
Nallur	40	-	40
Jaffna	28	-	28
Island South	30	1	29
Delft	6	1	5

* The information of Myliddythurai South, Palaly North West, Palaly West Grama Niladhari Divisions in Valikamam North DS Division are not available, due to high security zone.

Table 2.28 shows the availability of regional hydroelectric power stations/other small power plants within GN Divisions. This is a rare capability, with only 6 GN Divisions reporting having it.

3. Threats spread over the Grama Niladhari (GN) Division

3.1 Prevalence of Drugs as a menace in the Grama Niladhari (GN) Division

Table 3.1 Number of Grama Niladhari (GN) Divisions where prevalence drugs as a menace by Divisional Secretariat (DS) Division

District and DS Division	Total GN Divisions	Prevalence of Drugs as a menace (Number of GN Division)	
		Yes	No
Jaffna District	432	117	315
Island North	15	2	13
Karainagar	9	4	5
Valikamam West	25	6	19
Valikamam South-West	28	-	28
*Valikamam North	42	7	35
Valikamam South	30	13	17
Valikamam East	31	9	22
Vadamaradchy South-West	35	5	30
Vadamaradchy East	18	11	7
Vadamaradchy North	35	5	30
Thenmaradchy	60	11	49
Nallur	40	15	25
Jaffna	28	21	7
Island South	30	8	22
Delft	6	-	6

* The information of Myliddythurai South, Palaly North West, Palaly West Grama Niladhari Divisions in Valikamam North DS Division are not available, due to high security zone.

Table 3.1 shows the Prevalence of drugs as a menace in the GN divisions. Out of 432 GN Divisions only 117 reported prevailing drug as a menace in the division. In all DS Divisions considerable number of GN Divisions reported having this condition.

3.2 Prevalence of Alcohol as a menace in the Grama Niladhari (GN) Division

Table 3.2 Number of Grama Niladhari (GN) Divisions where prevalence alcohol as a menace by Divisional Secretariat (DS) Division

District and DS Division	Total GN Divisions	Prevalence of Alcohol as a menace (Number of GN Division)	
		Yes	No
Jaffna District	432	169	263
Island North	15	7	8
Karainagar	9	6	3
Valikamam West	25	8	17
Valikamam South-West	28	3	25
*Valikamam North	42	8	34
Valikamam South	30	21	9
Valikamam East	31	13	18
Vadamaradchy South-West	35	6	29
Vadamaradchy East	18	16	2
Vadamaradchy North	35	6	29
Thenmaradchy	60	19	41
Nallur	40	13	27
Jaffna	28	22	6
Island South	30	20	10
Delft	6	1	5

* The information of Myliddythurai South, Palaly North West, Palaly West Grama Niladhari Divisions in Valikamam North DS Division are not available, due to high security zone.

Prevalence of alcohol as a menace in GN Divisions is given in above Table 3.2. Considerable number of GN Divisions reported having this problem within the GN Division.

4. Availability of Traditional Handicraft Industries

Table 4.1 Number of Grama Niladhari (GN) Divisions with available Traditional Handicraft Industries by Divisional Secretariat (DS) Division

District and DS Division	Number of GN Divisions by type of traditional handicraft industries												
	1	2	3	4	5	6	7	8	9	10	11	12	13
Jaffna District	10	-	57	53	1	3	-	164	13	7	155	59	119
Island North	1	-	-	2	-	-	-	3	-	-	9	2	4
Karainagar	-	-	-	-	-	-	-	5	-	-	7	3	1
Valikamam West	-	-	8	7	-	-	-	18	-	1	12	3	5
Valikamam South-West	-	-	14	2	1	-	-	20	-	-	9	4	3
*Valikamam North	-	-	2	3	-	-	-	11	2	-	4	3	26
Valikamam South	-	-	3	4	-	-	-	8	1	-	7	5	12
Valikamam East	1	-	4	4	-	-	-	20	2	-	4	1	8
Vadamaradchy South-West	3	-	2	3	-	-	-	9	-	-	15	2	13
Vadamaradchy East	-	-	1	-	-	-	-	2	-	-	8	3	8
Vadamaradchy North	-	-	2	6	-	-	-	5	1	-	11	4	13
Thenmaradchy	2	-	4	5	-	2	-	23	1	-	34	6	7
Nallur	3	-	7	11	-	1	-	14	1	5	3	4	11
Jaffna	-	-	7	4	-	-	-	14	4	1	3	12	3
Island South	-	-	2	-	-	-	-	9	-	-	24	2	5
Delft	-	-	1	2	-	-	-	3	1	-	5	5	-

* The information of Myliddythurai South, Palaly North West, Palaly West Grama Niladhari Divisions in Valikamam North DS Division are not available, due to high security zone.

Type of traditional handicraft industries

- | | |
|---|--|
| 1. Clay industry | 8. Wood industries |
| 2. Cane and Bamboo based Industry | 9. Textile and textile handicrafts industries |
| 3. Metal handicrafts | 10. The musical instruments industries |
| 4. Jewellery making industries | 11. Coconut/kittul/sesame/palmyra based industries |
| 5. Masks and puppet industries | 12. Other |
| 6. Dumbara patterns and fibber green leaf creations | 13. No traditional industries |
| 7. Lace industries | |

The above Table 4.1 gives the number of GN Divisions with different traditional and handicraft industries by DS Division. In Jaffna district 119 GN Divisions reported not having traditional handicrafts in that GN Division. Highest number of GN Divisions reported wood industries followed by Coconut/kittul/sesame/palmyra based industries.

5. Disasters faced in last 10 years

Table 5.1 Number of Grama Niladhari (GN) Divisions by type of the disaster and by Divisional Secretariat (DS) Division

District and DS Division	Type of the Disaster															
	1	2	3	4	5	6	7	8	9	10	11	12	13	14	15	16
Jaffna District	295	-	-	239	50	262	-	3	25	13	2	2	41	25	4	62
Island North	13	-	-	10	2	15	-	-	3	-	1	-	9	-	1	-
Karainagar	7	-	-	5	-	9	-	-	-	1	1	-	-	-	-	-
Valikamam West	23	-	-	16	1	23	-	-	-	4	-	-	3	2	-	-
Valikamam South-West	19	-	-	11	2	22	-	-	-	1	-	-	-	-	-	3
*Valikamam North	5	-	-	8	1	5	-	-	2	1	-	1	-	-	1	29
Valikamam South	28	-	-	26	2	8	-	-	-	-	-	-	1	18	-	-
Valikamam East	23	-	-	20	7	21	-	-	-	1	-	-	3	-	-	2
Vadamaradchy South-West	13	-	-	11	-	15	-	-	4	-	-	1	-	1	1	13
Vadamaradchy East	17	-	-	12	4	17	-	3	3	2	-	-	2	1	-	-
Vadamaradchy North	24	-	-	31	1	26	-	-	-	-	-	-	-	-	-	1
Thenmaradchy	46	-	-	32	13	47	-	-	10	1	-	-	10	2	1	-
Nallur	30	-	-	13	3	18	-	-	1	-	-	-	1	-	-	8
Jaffna	19	-	-	14	7	2	-	-	-	-	-	-	-	1	-	6
Island South	22	-	-	24	3	28	-	-	1	2	-	-	9	-	-	-
Delft	6	-	-	6	4	6	-	-	1	-	-	-	3	-	-	-

* The information of Myliddythurai South, Palaly North West, Palaly West Grama Niladhari Divisions in Valikamam North DS Division are not available, due to high security zone.

Type of the Disaster

- | | |
|------------------------------------|--|
| 1. Floods | 9. Damage caused by other wild animals |
| 2. Landslides | 10. Fires |
| 3. Candle crashes | 11. Canal over flooding |
| 4. Storms/hurricanes | 12. Sinking/building cracks/earthquakes |
| 5. Lightning struck | 13. Drying of water springs |
| 6. Drought | 14. Noise pollution/Air pollution/Water pollution due to industrial/project implementation |
| 7. Rolling stones | 15. Other |
| 8. Damage caused by wild elephants | 16. No Disaster |

A GN Division may have experienced different type of disasters during the period of 10 years before the data collection in 2020. The above Table 5.1 indicates aggregated statistics for DS Division level and one GN Division may have faced more than one disaster therefore total does not equal to 432. Majority of GN Divisions reported Floods, Drought and Storms/hurricanes.

6. Information of economic activities

6.1 Major economic activities involved

Table 6.1 Number of Grama Niladhari (GN) Divisions by type of economic activities involved and by Divisional Secretariat (DS) Division

District and DS Division	Number of Grama Niladhari (GN) Divisions by type of economic activity			
	Crop production	Livestock	Fisheries industry	Non-agricultural economic activity
Jaffna District	272	185	119	231
Island North	10	9	10	9
Karainagar	5	9	8	6
Valikamam West	21	17	8	14
Valikamam South-West	14	1	6	12
*Valikamam North	31	7	5	11
Valikamam South	24	19	1	17
Valikamam East	29	22	2	15
Vadamaradchy South-West	27	15	1	30
Vadamaradchy East	13	14	16	6
Vadamaradchy North	22	4	16	32
Thenmaradchy	51	28	5	25
Nallur	7	15	4	26
Jaffna	-	6	11	16
Island South	14	14	21	8
Delft	4	5	5	4

* The information of Myliddythurai South, Palaly North West, Palaly West Grama Niladhari Divisions in Valikamam North DS Division are not available, due to high security zone.

The Table 6.1 gives the aggregated results of the reported major economic activities involved in GN Division. One GN Division may engage in few economic activities. The majority of GN Divisions (272) in Jaffna reported involved in crop production activities followed by Non-agricultural economic activity (231). Fisheries reported all fifteen DS Divisions, In those 15 GN Divisions in Island South DS Division reported Fisheries as their major economic activity.

6.2 Information of major Irrigation Schemes used for Paddy and Other Crops

Table 6.2 Number of Grama Niladhari (GN) Divisions by type of Irrigation scheme using for paddy cultivation and other crops by Divisional Secretariat (DS) Division

District and DS Division	Total GN Divisions	Number of Grama Niladhari Divisions by type of Irrigation scheme using for paddy cultivation and other crops				Not relevant
		Major	Minor	Rain fed	Other	
Jaffna District	432	-	-	255	55	122
Island North	15	-	-	10	-	5
Karainagar	9	-	-	8	-	1
Valikamam West	25	-	-	25	-	-
Valikamam South-West	28	-	-	11	16	1
*Valikamam North	42	-	-	33	3	6
Valikamam South	30	-	-	4	19	7
Valikamam East	31	-	-	22	1	8
Vadamaradchy South-West	35	-	-	25	-	10
Vadamaradchy East	18	-	-	14	1	3
Vadamaradchy North	35	-	-	8	15	12
Thenmaradchy	60	-	-	55	-	5
Nallur	40	-	-	7	-	33
Jaffna	28	-	-	3	-	25
Island South	30	-	-	24	-	6
Delft	6	-	-	6	-	-

* The information of Myliddythurai South, Palaly North West, Palaly West Grama Niladhari Divisions in Valikamam North DS Division are not available, due to high security zone.

Majority of GN Divisions uses Rain-fed as the irrigation scheme for paddy and other crop cultivation in Jaffna District. Further for 122 GN Divisions type of irrigation scheme is not relevant in those GN Divisions (Table 6.2).

6.3 Information of abandoned government reservations can be cultivated.

Table 6.3 Number of Grama Niladhari (GN) Divisions having government reservations which can be cultivated by Divisional Secretariat (DS) Division

District and DS Division	Total GN Divisions	Number of Grama Niladhari (GN) Divisions having government reservations which can be cultivated by available land area (Acres)					
		No such land	5 or less	Above 5 and 10 or less	Above 10 and 15 or less	Above 15 and 20 or less	Above 20
Jaffna District	432	355	39	14	5	3	16
Island North	15	12	1	2	-	-	-
Karainagar	9	7	1	-	1	-	-
Valikamam West	25	24	1	-	-	-	-
Valikamam South-West	28	27	1	-	-	-	-
*Valikamam North	42	41	1	-	-	-	-
Valikamam South	30	29	1	-	-	-	-
Valikamam East	31	25	5	1	-	-	-
Vadamaradchy South-West	35	26	4	2	1	-	2
Vadamaradchy East	18	7	6	3	-	-	2
Vadamaradchy North	35	34	1	-	-	-	-
Thenmaradchy	60	49	6	2	2	1	-
Nallur	40	35	5	-	-	-	-
Jaffna	28	28	-	-	-	-	-
Island South	30	11	6	4	-	2	7
Delft	6	-	-	-	1	-	5

* The information of Myliddythurai South, Palaly North West, Palaly West Grama Niladhari Divisions in Valikamam North DS Division are not available, due to high security zone.

As given in the Table 6.3 out of 432 GN Divisions 355 do not have government reservations which can be cultivated in Jaffna district. Sixteen GN Divisions from Island South, Delft, Vadamaradchy South-West and Vadamaradchy East reported DS Divisions where there are above 20 acres abandoned government reservations.

6.4 Availability of Supportive Centres/Institutions for Agricultural, Live-stock & Fisheries activities

Supportive centres/institutes are identified as the places which support agricultural and fisheries farmers to buy inputs and sell their outputs.

Availability of Agriculture related supportive centres/Institutions within Grama Niladhari (GN) Divisions

Table 6.4 Number of GN Divisions in which supportive centres/Institutions for Agriculture are available by Divisional Secretariat (DS) Division

District and DS Division	Number of GN Divisions in which supportive centres/Institutions for Agriculture are available by type of institute								
	1	2	3	4	5	6	7	8	9
Jaffna District	43	8	4	2	23	20	45	22	39
Island North	2	-	-	-	-	-	1	-	-
Karainagar	-	1	1	-	1	1	1	-	1
Valikamam West	4	1	1	-	2	1	3	2	3
Valikamam South-West	5	1	-	-	1	-	1	-	3
*Valikamam North	3	-	-	-	1	-	4	-	3
Valikamam South	2	-	-	-	3	4	4	4	3
Valikamam East	3	-	-	-	5	4	5	6	6
Vadamaradchy South-West	7	-	-	-	2	1	4	2	3
Vadamaradchy East	-	-	-	-	-	-	2	-	1
Vadamaradchy North	1	-	-	-	-	-	3	-	-
Thenmaradchy	3	2	1	1	2	1	4	1	6
Nallur	6	1	-	1	4	6	5	5	5
Jaffna	5	-	-	-	-	1	4	2	3
Island South	-	2	1	-	2	-	3	-	2
Delft	2	-	-	-	-	1	1	-	-

* The information of Myliddythurai South, Palaly North West, Palaly West Grama Niladhari Divisions in Valikamam North DS Division are not available, due to high security zone.

Type of Agricultural centres/Institutions

- | | |
|-------------------------------------|---|
| 1. Market for selling agro products | 6. Purchasing centers of agro products |
| 2. Seed paddy sales center | 7. Agricultural credit facility institute |
| 3. Paddy purchasing center | 8. Agro equipment selling center |
| 4. Paddy storages | 9. Fertilizer sales centers |
| 5. Nursery | |

One GN Division may have more than one type of supporting institute, when the Jaffna district is considered highest number of GN Divisions reported having Agricultural credit facility institute within the GN Division. Paddy storages and Paddy purchasing centres are reported minimum (Table 6.4).

Number of Agriculture related supportive centres/Institutions available by DS Divisions

Table 6.5 Number of Agriculture related centres/institutions by type of centre/institution and by Divisional Secretariat (DS) Division

District and DS Division	Type of Agricultural centres/Institutions (number of centres/Institutions)								
	1	2	3	4	5	6	7	8	9
Jaffna District	43	8	4	2	27	38	68	23	42
Island North	2	-	-	-	-	-	1	-	-
Karainagar	-	1	1	-	1	14	1	-	1
Valikamam West	4	1	1	-	2	1	3	2	3
Valikamam South-West	5	1	-	-	1	-	1	-	3
*Valikamam North	3	-	-	-	2	-	4	-	4
Valikamam South	2	-	-	-	5	4	8	4	3
Valikamam East	3	-	-	-	5	4	7	6	6
Vadamaradchy South-West	7	-	-	-	3	2	5	2	3
Vadamaradchy East	-	-	-	-	-	-	4	-	1
Vadamaradchy North	1	-	-	-	-	-	8	-	-
Thenmaradchy	3	2	1	1	2	2	12	1	7
Nallur	6	1	-	1	4	6	5	6	6
Jaffna	5	-	-	-	-	4	5	2	3
Island South	-	2	1	-	2	-	3	-	2
Delft	2	-	-	-	-	1	1	-	-

* The information of Myliddythurai South, Palaly North West, Palaly West Grama Niladhari Divisions in Valikamam North DS Division are not available, due to high security zone.

Type of Agricultural centres/Institutions

- | | |
|-------------------------------------|---|
| 1. Market for selling agro products | 6. Purchasing centers of Agro products |
| 2. Seed Paddy Sales center | 7. Agricultural Credit Facility Institute |
| 3. Paddy purchasing center | 8. Agro Equipment selling center |
| 4. Paddy storages | 9. Fertilizer Sales centers |
| 5. Nursery | |

The Table 6.5 gives the aggregated results of the reported supportive centres/Institutions for agriculture in GN Division. Many GN Divisions in Karainagar DS Division have more supportive centres/Institutions for Purchasing centers of Agro products. Highest Number of supportive centres/Institutions reported having Agricultural Credit Facility Institute in Jaffna district and Paddy storages are reported minimum number.

Availability of Livestock & fisheries supportive centres/institutions within Grama Niladhari (GN) Divisions

Table 6.6 Number of GN Divisions in which supportive centres/Institutions for Livestock & fisheries are available by Divisional Secretariat (DS) Division

District and DS Division	Number of GN Divisions in which supportive centres/Institutions for Livestock & fisheries are available by type of institute									
	1	2	3	4	5	6	7	8	9	10
Jaffna District	10	21	64	101	40	36	15	103	5	42
Island North	-	1	5	4	1	2	1	1	-	-
Karainagar	-	1	2	3	1	2	-	1	-	1
Valikamam West	1	1	4	8	2	2	-	3	-	3
Valikamam South-West	-	1	3	8	2	1	-	10	1	3
*Valikamam North	-	1	1	7	3	2	-	9	-	4
Valikamam South	-	2	-	4	1	-	1	9	-	3
Valikamam East	2	2	1	6	3	2	1	8	-	6
Vadamaradchy South-West	1	1	-	5	3	-	3	13	-	3
Vadamaradchy East	1	1	10	11	4	8	1	2	-	1
Vadamaradchy North	2	1	12	10	4	7	2	10	-	-
Thenmaradchy	-	2	6	8	3	1	2	8	-	7
Nallur	3	4	1	4	3	-	1	13	3	6
Jaffna	-	1	8	8	6	4	2	15	1	3
Island South	-	1	9	12	2	1	-	-	-	2
Delft	-	1	2	3	2	4	1	1	-	-

* The information of Myliddythurai South, Palaly North West, Palaly West Grama Niladhari Divisions in Valikamam North DS Division are not available, due to high security zone.

Livestock & fisheries centers

- | | |
|-----------------------------------|--------------------------------|
| 1. Milk Collection center | 6. Dry fish markets |
| 2. Milk freezing center | 7. Dry fish production centers |
| 3. Veterinary center | 8. Slaughter houses |
| 4. Fish landing/collecting center | 9. Meat markets |
| 5. Fish markets | 10. Other |

One GN Division may have more than one type of supporting institute, when the Jaffna district is considered highest number of GN Divisions reported having Slaughter houses within the GN Division. Meat markets are reported as a minimum (Table 6.4).

Number of Livestock & fisheries centres by DS Division

Table 6.7 Number of Livestock & fisheries centres/institutions by type of centre/Institution and by Divisional Secretariat (DS) Division

District and DS Division	Number of Livestock & fisheries centres/institutions by type of centre/Institution									
	1	2	3	4	5	6	7	8	9	10
Jaffna District	62	10	21	86	131	86	194	17	164	5
Island North	-	-	1	5	4	1	2	1	1	-
Karainagar	3	-	1	2	3	1	2	-	1	-
Valikamam West	4	1	1	5	8	2	11	-	3	-
Valikamam South-West	8	-	1	9	17	4	2	-	15	1
*Valikamam North	8	-	1	1	7	5	3	-	9	-
Valikamam South	5	-	2	-	4	1	-	1	13	-
Valikamam East	6	2	2	1	6	3	3	1	11	-
Vadamaradchy South-West	8	1	1	-	5	3	-	3	25	-
Vadamaradchy East	1	1	1	15	18	11	34	1	2	-
Vadamaradchy North	4	2	1	19	12	9	34	3	20	-
Thenmaradchy	7	-	2	8	8	3	1	2	9	-
Nallur	7	3	4	1	14	6	-	1	17	3
Jaffna	1	-	1	9	10	24	16	3	37	1
Island South	-	-	1	9	12	2	1	-	-	-
Delft	-	-	1	2	3	11	85	1	1	-

* The information of Myliddythurai South, Palaly North West, Palaly West Grama Niladhari Divisions in Valikamam North DS Division are not available, due to high security zone.

Livestock & fisheries centers

- | | |
|-----------------------------------|--------------------------------|
| 1. Milk Collection center | 6. Dry fish markets |
| 2. Milk freezing center | 7. Dry fish production centers |
| 3. Veterinary center | 8. Slaughter houses |
| 4. Fish landing/collecting center | 9. Meat markets |
| 5. Fish markets | 10. Other |

The above Table 6.7 gives the numbers reported by GN divisions and aggregated to DS Division. In Jaffna district highest number of Livestock & fisheries centres are available for dry fish production centers.

7. Information of the places which provides basic facility

Table 7.1 Number of places/institutes which provides basic facilities by Divisional Secretariat (DS) Division

District and DS Division	Number of places/institutions by the type of Place/Institute												
	1	2	3	4	5	6	7	8	9	10	11	12	13
Jaffna District	673	10	19	445	11	5	142	128	51	51	10	14	175
Island North	18	-	1	17	-	-	1	5	3	-	-	-	4
Karainagar	16	1	-	13	-	-	2	1	2	1	-	1	2
Valikamam West	49	-	-	33	1	-	11	7	3	2	1	1	9
Valikamam South-West	62	-	1	41	1	1	7	10	2	1	2	2	14
*Valikamam North	44	-	3	33	-	-	7	7	5	3	-	-	4
Valikamam South	52	-	1	27	1	-	15	12	4	10	-	1	18
Valikamam East	68	1	4	44	4	1	5	16	5	5	2	3	15
Vadamaradchy South-West	57	-	2	31	1	-	19	15	4	2	-	-	32
Vadamaradchy East	29	-	1	18	-	-	2	6	3	-	-	-	1
Vadamaradchy North	54	-	-	32	-	-	14	11	2	-	-	2	11
Thenmaradchy	85	5	2	60	1	-	10	20	5	3	2	1	17
Nallur	58	3	1	37	-	1	25	9	4	17	3	1	15
Jaffna	42	-	2	24	2	2	24	3	4	6	-	1	29
Island South	32	-	1	27	-	-	-	6	4	1	-	1	3
Delft	7	-	-	8	-	-	-	-	1	-	-	-	1

* The information of Myliddythurai South, Palaly North West, Palaly West Grama Niladhari Divisions in Valikamam North DS Division are not available, due to high security zone.

The Place/Institute which provides basic facility

- | | |
|--|---|
| 1. Pre-school/Early Childhood Development Centre | 8. Maternity Clinic/Baby Clinic |
| 2. Day Care Centres (Children) | 9. Government hospital |
| 3. A school or institute for children with special needs | 10. Private hospital |
| 4. Government/Semi-Government school | 11. Government or private children homes |
| 5. Private school | 12. Government or private elders' homes |
| 6. International School | 13. Branches of government or private banks |
| 7. Government or Private Dispensary (Western/Ayurvedic) | |

Jaffna District

District and DS Division	Number of places/institutions by the type of Place/Institute											
	14	15	16	17	18	19	20	21	22	23	24	25
Jaffna District	17	2,319	29	371	8	3	145	5	41	1	61	4
Island North	-	34	-	15	-	1	5	-	2	1	-	-
Karainagar	-	61	-	6	-	-	5	-	-	-	-	-
Valikamam West	-	153	-	25	-	-	13	-	-	-	3	-
Valikamam South-West	1	158	2	57	-	-	8	-	7	-	8	-
*Valikamam North	2	217	4	24	-	-	15	-	-	-	1	-
Valikamam South	-	161	-	29	-	1	18	-	7	-	3	-
Valikamam East	9	151	1	23	3	1	9	-	2	-	10	-
Vadamaradchy South-West	-	206	-	11	-	-	10	-	-	-	2	-
Vadamaradchy East	-	107	-	22	-	-	7	-	4	-	4	-
Vadamaradchy North	-	223	1	20	2	-	9	-	1	-	7	-
Thenmaradchy	1	374	2	25	1	-	6	-	2	-	7	-
Nallur	-	220	1	26	2	-	19	-	3	-	8	-
Jaffna	1	68	15	55	-	-	11	5	10	-	2	4
Island South	2	162	3	18	-	-	7	-	1	-	4	-
Delft	1	24	-	15	-	-	3	-	2	-	2	-

* The information of Myliddythurai South, Palaly North West, Palaly West Grama Niladhari Divisions in Valikamam North DS Division are not available, due to high security zone.

The Place/Institute which provides basic facility

14. Buddhist Temples	18. Other- religious places	22. Dhamma School (Catholic/Christian)
15. Hindu Temples	19. Dhamma School (Buddhist)	23. Piriven
16. Mosque	20. Dhamma School (Hindu)	24. Devsath hal
17. Catholic/Christian Churches	21. Dhamma School (Islam)	25. Madrasa schools

Table 7.1 explains the places which provide basic facilities by DS divisions in Jaffna District. Every DS division have Government Hospitals, Branches of government or private banks, Hindu Temples, Catholic/Christian Churches and Dhamma Schools (Hindu).

8. Information of Government beneficiaries

Table 8.1 The Number of Government beneficiaries by type of Benefit and Divisional Secretariat (DS) Division

District and DS Division	Number of government beneficiaries by type of benefit									
	1	2	3	4	5	6	7	8	9	10
Jaffna District	77,342	6,467	19,727	27,081	995	482	133	40	1,174	152
Island North	1,919	178	459	946	-	13	2	-	25	2
Karainagar	2,184	160	456	625	39	17	-	8	29	3
Valikamam West	4,498	456	1,742	3,084	56	33	17	-	106	37
Valikamam South-West	7,473	474	1,836	2,510	56	58	15	1	128	20
*Valikamam North	6,795	410	1,493	1,287	79	32	5	2	91	9
Valikamam South	7,456	342	1,456	1,651	34	39	6	14	124	14
Valikamam East	9,442	929	2,398	4,040	160	88	32	-	132	-
Vadamaradchy South-West	6,050	430	1,492	1,913	54	18	11	-	98	22
Vadamaradchy East	3,186	258	475	697	218	11	6	4	32	4
Vadamaradchy North	4,848	468	1,430	1,580	78	27	5	-	74	17
Thenmaradchy	7,622	1,047	2,538	3,379	100	58	16	1	127	7
Nallur	7,954	589	1,836	1,760	90	43	11	-	84	1
Jaffna	4,667	403	1,270	1,606	6	24	3	10	80	13
Island South	2,422	240	667	1,472	25	17	4	-	38	1
Delft	826	83	179	531	-	4	-	-	6	2

* The information of Myliddythurai South, Palaly North West, Palaly West Grama Niladhari Divisions in Valikamam North DS Division are not available, due to high security zone.

Government benefit

- | | |
|---------------------------------|---------------------|
| 1. Samurdhi | 6. Kidney aids |
| 2. Disability aids | 7. Tuberculosis aid |
| 3. Elderly allowances | 8. Thalassemia aid |
| 4. Public assistance (Pin padi) | 9. Cancer aid |
| 5. Farmers pension | 10. Other aid |

Ten types of government benefits were considered at the survey and collected the counts at GN Division level. The above Table 8.1 gives the aggregated number of beneficiaries at DS Division level. Among the beneficiary majority are "Samurdhi" receivers and "Thalassemia aid" receives are the lowest. Delft DS Division has the lowest "Samurdhi" recipients while Valikamam East DS Division has the highest in that category. In Valikamam East DS Division Government beneficiaries are comparatively higher.