



**Grama Niladhari Divisions Statistics - 2020**

# **Batticaloa District**

Department of Census and Statistics  
Ministry of Economic Policies and Plan Implementation

**Department of Census & Statistics**

“Sankyana Mandiraya”

No. 306/71, Polduwa Road, Battaramulla

 [www.statistics.gov.lk](http://www.statistics.gov.lk)

 [info@statistics.gov.lk](mailto:info@statistics.gov.lk)

 +94 11 2147000

 +94 11 2147011

ISBN 978-624-5919-19-2



---

# Grama Niladhari Divisions Statistics - 2020

## Batticaloa District

---

### Highlights

- ❏ Batticaloa district consists with 14 Divisional Secretariat Divisions and 346 Grama Niladhari Divisions
- ❏ 192,511 families are registered in election roll while highest percentage (14.5%) is reported from Eravur Pattu Divisional Secretariat Division and lowest (4.3%) is reported from Koralai Pattu West (Oddamavadi) Divisional Secretariat Division
- ❏ Four Divisional Secretariat Divisions contain at least one Railway station and the Boat/ ferry jetty providing transport facility is available within 8 Divisional Secretariat Divisions.
- ❏ Except Koralai Pattu Central Divisional Secretariat Division, the other Divisional Secretariat Divisions have the facility of one or more Government or private hospital. Further, 38% of the Grama Niladhari Divisions report 5 km or more distance to access the facility of Government or private hospital.
- ❏ Thirty percent of Grama Niladhari Divisions report that the facility of Government or private school which offers classes for A/L is available within the GN. The facility of Government or private school which offers classes for O/L or below grades is available within 70.5% of the Grama Niladhari Divisions. Every Divisional Secretariat Division has at least one more private or Government schools
- ❏ Solid Waste Disposable System provided by local government is available 216(62%) Grama Niladhari Divisions
- ❏ Pipe born water from national water supply or community base organization is available in 259(75%) Grama Niladhari Divisions.
- ❏ Textile and textile handicrafts industries (18%), Coconut/Kittul/Sesame/Palmyra based industries (15%) and Wood industries (14%) found in the district.
- ❏ Majority of GN divisions report floods (90%), Droughts (67%) and storms hurricanes (27%) under disasters happened during last 10 years.
- ❏ While majority of Grama Niladhari Divisions (204,59%) are involved in Crop production, 55% involved in non-agricultural economic activities, 45% involved in fishery industries.
- ❏ 99814 "Samurdhi" receivers and 30,956 public assistance (pin pady) are reported at the time of data collection

ISBN 978-624-5919-19-2

## Preface

A complete set of statistics on Grama Niladhari Divisions (GNDs) are published once in ten years with the Census of Population and Housing (CPH) conducted by the Department of Census and Statistics (DCS). However, GNDs have undergone a massive social as well as economic changes during the previous ten-year inter-census period, and, therefore, relevant and timely data to capture these changes is vital as a basis for development planning and also for the planning and implementation of the CPH. Therefore, having understood the importance of data for regional level development activities and for CPH 2021, the DCS conducted a collection of basic information on Grama Niladhari Divisions (GNI).

The data gathered in this activity includes information on the availability of basic facilities of the Grama Niladhari Division and the information on infrastructure, consumption of land, Government subsidies, and disaster situations. Data collection was carried out during fourth quarter 2020 and the first quarter of 2021, covering the entire country. Despite the prevailed situation of spreading COVID-19 pandemic throughout the country which occurred during the data collection period, the activity was completed successfully.

This report presents results related to the basic information on Grama Niladhari Divisions in Batticaloa district at Divisional Secretariat level. Detailed information on Grama Niladhari Divisions will be published on Department's website. I believe this report as well as the full dataset will be highly beneficial for evidence-based decision making at any administrative level of the country.



P.M.P. Anura Kumara

Director General

Department of Census and Statistics

2022-02-09



## Acknowledgment

The report “Grama Niladhari Divisions Statistics -2020: Batticaloa District” is prepared based on the data collected from all Grama Niladhari Divisions (GNDs) in Batticaloa district. The data collection was simultaneously covered all GNDs in the entire country.

This data collection was conducted under the direction and guidance of former Director General, Dr. I.R. Bandara, present Director General, Mr. M.P.M. Anura Kumara and under the guidance of Mrs. D.D.G.A. Seneviratne, Additional Director General (Statistics). Planning and execution of the data collection was carried out by staff of the Population Census and Demography Division under the guidance of Mrs. W.A.C. Wijebandara Director, Mr. A.G.S. Kariyawasam and Mr. W.P.S. Sisilarathna the Deputy Directors.

Activities of the data collection process were organized and supervised by Mrs. A.N. De Silva, Mr. E.M.C. De Seram, Ms. W.S.D. Jayasundara, Mrs. H.B.M.R.L. Karunarathna, Mrs. I.R. Haputhanthri, Mr. G.W.Siriwardana, Mrs. M.D. Teckla Kumari, Mr. S. Jayavinthan, Mr. W.M.I.B. Wijekoon, Mr. T.D.S. Darshana and Ms. T.H.A.S. De Silva, Statisticians of Population Census and Demography Division. These activities were assisted by Mrs. T.R.D.Padmasiri, Mr. S. Poogunran, Mrs. A.W.A.D.A.R. Abesekara, Mr. M.B.M. Shiras, Mrs. W.M.S. Nilushini, Mr. K.H.B.D. Pushpakumara and Mrs. H.P.K. Niwarthana Statistical officers of the Division and Ms. W.P.Y Perera (Development Officer). All the Development Officers, Information and Communication Technology Assistants (ICTAs) and Coding Clerks of the Population Census and Demography Division supported to the whole process.

The preparation of questionnaire, instruction manual and training guide was done by Mrs. T.R.D.Padmasiri, Statistical officer and the computer data processing and final tabulations were done by Mrs. W.M.S. Nilushini, Statistical Officer under the supervision of statisticians Mrs. A.N. De Silva and Mr. G.W.Siriwardana with the guidance of Mrs. W.A.C. Wijebandara, Director. This report is prepared and organized by Mrs. M.D. Teckla Kumari (STN), with the direct supervision of Deputy Directors and Director of the Division.

Mr. E.M.D. Ekanayake, Deputy Director (ICT) of Information and Communication Division contributed for development of data entry and computer editing programmes and for management of data collection process, under the direction of Mr. P.M.R. Fernando, Director (ICT) and the supervision of Mr.W.H.P.W. Weerasiri, Director (ICT). All ICT Division staff who have contributed from planning stage of the data collection to the data dissemination are highly appreciated for their valuable support.

Under the supervision of Mr. T. Jeithanan, Statistician/Head of Statistics Branch in Batticaloa district, the District Statistical Officers/Statistical Assistants carried out the data collection process while ICTAs were engaged in data entry. Special gratitude should go to them for their contribution to make the GNI data collection process a success.

Printing the questionnaires, instruction manuals and reports were done at the Printing Division of the Department, under the guidance of Mrs. U.V.Jayakody, Director, Printing Division and under supervision of Mr. M.L.K.P.Kumara, Statistician. Mr. O.C.S. Kumara De Silva, Printing Manager (cover of duty) and the printing staff are appreciated for their support given throughout the process.





# Contents

Preface.....	III
Acknowledgment .....	V
List of Tables.....	VIII
List of TableFigures.....	XI
1. Introduction.....	1
1.1 Background information of the Grama Niladhari and Grama Niladhari Divisions .....	1
2. Availability of Basic facilities.....	4
2.1 Transport .....	4
2.2 Health.....	8
2.3 Education .....	11
2.4 Communication.....	14
2.5 Facilities provided by local government.....	17
2.6 Other Facilities.....	22
3. Threats spread over the Grama Niladhari (GN) Division .....	26
3.1 Prevalence of Drugs as a menace in the Grama Niladhari (GN) Division.....	26
3.2 Prevalence of Alcohol as a menace in the Grama Niladhari (GN) Division .....	26
4. Availability of Traditional Handicraft Industries .....	27
5. Disasters faced in last 10 years .....	28
6. Information of economic activities .....	29
6.1 Major economic activities involved.....	29
6.2 Information of major Irrigation Schemes used for Paddy and Other Crops .....	30
6.3 Information of abandoned government reservations can be cultivated.....	31
6.4 Availability of Supportive Centres/Institutions for Agricultural, Livestock & Fisheries activities .....	32
7. Information of the places which provides basic facility .....	36
8. Information of Government beneficiaries .....	38

## List of Tables

Table 1.1 Number of Grama Niladhari Divisions by Divisional Secretariat Division .....	1
Table 1.2 Number of Grama Niladhari (GN) Divisions by Divisional Secretariat Division and by permanent or acting status .....	2
Table 1.3 Number of families registered in the election roll by Divisional Secretariat Division .....	2
Table 1.4 Number of pensioners by Divisional Secretariat (DS) Division .....	2
Table 1.5 Number of 'Ranaviru' families and disabled 'Ranaviru' persons by Divisional Secretariat Division (DSD).....	3
Table 2.1 Number of Grama Niladhari Divisions in which transport facilities are available within the Grama Niladhari Division by Divisional Secretariat Division.....	4
Table 2.2 Number of Grama Niladhari (GN) Divisions by minimum distance to access Public transport bus start/destination and by Divisional Secretariat (DS) Division .....	5
Table 2.3 Number of Grama Niladhari (GN) Divisions by minimum distance to access Railway Station and by Divisional Secretariat (DS) Division .....	6
Table 2.4 Number of Grama Niladhari (GN) Divisions by minimum distance to access Three-wheel park and by Divisional Secretariat (DS) Division .....	6
Table 2.5 Number of Grama Niladhari (GN) Divisions by minimum distance to access Boat/Ferry jetty and by Divisional Secretariat (DS) Division .....	7
Table 2.6 Number of Grama Niladhari (GN) Divisions by minimum distance to access Road of transporting buses/vans/lorries across or near the GN division and by Divisional Secretariat (DS) Division .....	7
Table 2.7 Number of Grama Niladhari (GN) Divisions where Health facilities are available within Grama Niladhari Division by Divisional Secretariat (DS) Division .....	8
Table 2.8 Number of Grama Niladhari (GN) Divisions by minimum distance to access Government or private hospital and Divisional Secretariat (DS) Division .....	8
Table 2.9 Number of Grama Niladhari (GN) Divisions by minimum distance to access Government or Private Dispensary and Divisional Secretariat (DS) Division .....	9
Table 2.10 Number of Grama Niladhari (GN) Divisions by minimum distance to access Maternity Clinic/Baby Clinic and Divisional Secretariat (DS) Division.....	9
Table 2.11 Number of Grama Niladhari (GN) Divisions by minimum distance to access Office of the MOH and Divisional Secretariat (DS) Division .....	10
Table 2.12 Number of Grama Niladhari (GN) Divisions by minimum distance to access Government or private school that has classes for A/L and by Divisional Secretariat (DS) Division .....	12
Table 2.13 Number of Grama Niladhari (GN) Divisions by minimum distance to access Government or private school that has classes for O/L or below and by Divisional Secretariat (DS) Division.....	12

Table 2.14 Number of Grama Niladhari (GN) Divisions by minimum distance to access Kindergarten/ Pre-school/Early Childhood Development Centre and by Divisional Secretariat (DS) Division .....	13
Table 2.15 Number of Grama Niladhari (GN) Divisions where communication facilities are available within Grama Niladhari Division and by Divisional Secretariat (DS) Division .....	14
Table 2.16 Number of Grama Niladhari (GN) Divisions by minimum distance to access Vidatha/ Nenasala Centres and by Divisional Secretariat (DS) Division.....	16
Table 2.17 Number of Grama Niladhari (GN) Divisions by minimum distance to access Communication Centres and by Divisional Secretariat (DS) Division.....	16
Table 2.18 Number of Grama Niladhari (GN) Divisions where local government facilities are available within Grama Niladhari (GN) Division and by Divisional Secretariat (DS) Division .....	17
Table 2.19 Number of Grama Niladhari (GN) Divisions by minimum distance to access public playground and by Divisional Secretariat (DS) Division.....	18
Table 2.20 Number of Grama Niladhari (GN) Divisions by minimum distance to access children park and by Divisional Secretariat (DS) Division .....	19
Table 2.21 Number of Grama Niladhari (GN) Divisions by minimum distance to access Praja Shaalawa and by Divisional Secretariat (DS) Division .....	19
Table 2.22 Number of Grama Niladhari (GN) Divisions by minimum distance to access Public Library/ Reading Room and by Divisional Secretariat (DS) Division .....	20
Table 2.23 Number of Grama Niladhari (GN) Divisions by minimum distance to access Cemetery and by Divisional Secretariat (DS) Division .....	20
Table 2.24 Number of Grama Niladhari (GN) Divisions by minimum distance to Marketplace/Fair/ Public Store and by Divisional Secretariat (DS) Division.....	21
Table 2.25 Number of Grama Niladhari (GN) Divisions where other facilities are available within Grama Niladhari (GN) Division by Divisional Secretariat (DS) Division.....	22
Table 2.26 Number of Grama Niladhari (GN) Divisions in which a solid waste disposal system is available by Divisional Secretariat (DS) Division.....	24
Table 2.27 Number of Grama Niladhari (GN) Divisions in which a pipe borne water is available by Divisional Secretariat (DS) Division .....	25
Table 2.28 Number of Grama Niladhari (GN) Divisions in which a regional hydroelectric power stations/other small power plants are available by Divisional Secretariat (DS) Division .....	25
Table 3.1 Number of Grama Niladhari (GN) Divisions where Prevalence drugs as a menace by Divisional Secretariat (DS) Division .....	26
Table 3.2 Number of Grama Niladhari (GN) Divisions where Prevalence alcohol as a menace by Divisional Secretariat (DS) Division .....	26
Table 4.1 Number of Grama Niladhari (GN) Divisions with available Traditional Handicraft Industries by Divisional Secretariat (DS) Division .....	27

Table 5.1 Number of Grama Niladhari (GN) Divisions by type of the disaster and by Divisional Secretariat (DS) Division .....	28
Table 6.1 Number of Grama Niladhari (GN) Divisions by type of economic activities involved and by Divisional Secretariat (DS) Division .....	29
Table 6.2 Number of Grama Niladhari (GN) Divisions by type of Irrigation scheme using for paddy cultivation and other crops by Divisional Secretariat (DS) Division .....	30
Table 6.3 Number of Grama Niladhari (GN) Divisions having government reservations which can be cultivated by Divisional Secretariat (DS) Division .....	31
Table 6.4 Number of GN Divisions in which supportive centres/Institutions for Agriculture are available by Divisional Secretariat Division .....	32
Table 6.5 Number of Agriculture related centres/institutions by type of centre/institution and by Divisional Secretariat Division .....	33
Table 6.6 Number of GN Divisions in which supportive centres/Institutions for Livestock & fisheries are available by Divisional Secretariat Division .....	34
Table 6.7 Number of Livestock & fisheries centres/institutions by type of centre/Institution and by Divisional Secretariat Division .....	35
Table 7.1 Number of places/institutes which provides basic facilities by Divisional Secretariat (DS) Division .....	36
Table 7.1 Number of Places/Institutes which provides basic facilities by Divisional Secretariat (DS) Division .....	37
Table 8.1 The Number of Government beneficiaries by type of Benefit and Divisional Secretariat (DS) Division .....	38

## List of Figures

Figure 1.1 Distribution of Grama Niladhari (permanent) by Divisional Secretariat (DS) Division and by sex .....	2
Figure 2.1 Number of Grama Niladhari (GN) Divisions where Education facilities are available within Grama Niladhari Division by Divisional Secretariat (DS) Division .....	11
Figure 2.2 Number of Grama Niladhari Divisions by minimum distance to access Government post office/Sub post office/Agency post office and by DS Division.....	15
Figure 2.3 Number of Grama Niladhari Divisions by minimum distance to access other facility and by Divisional Secretariat (DS) Division .....	23



## 1. Introduction

The GNI-2020 is a census type of data collection conducted during last half of the year 2020 in all around the country in parallel to Census of Population and Housing 2021. This special survey collected various information on Grama Niladhari Division which is the smallest administrative area in Sri Lanka. It covered all 25 districts in Sri Lanka and interviewed or asked to self-report by the officer named "Grama Niladhari (GN)" who is responsible for the particular GN Division. The main objective of this was to build a supportive database which provides basic information by the smallest administrative area for data users. Further, the data was collected on important aspects covering socio and economic related areas. This report presents the summarized statistics on Divisional Secretariat (DS) Division using the data collected at GN Division level for the Batticaloa district. Batticaloa district GNI-2020 data were collected during the fourth quarter 2020. The main themes covered at the data collection were,

- Background information about the immediate responsible officer for the administrative area "Grama Niladhari (GN)"
- Information on the distance to the nearest location where basic facilities are available
- Information on threats (drugs and alcohol) spread over the GN Divisions, availability of handicraft industries and disasters faced during last 10 years
- Information on economic activities (major economic activities involved, major irrigation schemes used and abundant government reservations which can be cultivated)
- Information on availability of facilitating centres for agricultural, livestock & fisheries activities
- Information on the availability of places which provide basic facilities to people
- Information on government beneficiaries for selected types of benefits.

### 1.1 Background information of the Grama Niladhari and Grama Niladhari Divisions

**Table 1.1 Number of Grama Niladhari Divisions by Divisional Secretariat Division**

District and DS Division	No. of GN Divisions
<b>Batticaloa District</b>	<b>346*</b>
Koralai Pattu North (Vaharai)	16
Koralai Pattu Central	9*
Koralai Pattu West (Oddamavadi)	8
Koralai Pattu (Valachchenai)	12
Koralai Pattu South (Kiran)	18
Eravur Pattu	39
Eravur Town	15
Manmunai North	48
Manmunai West	24
Kattankudy	18
Manmunai Pattu (Araipattai)	27
Manmunai South-West	24
Poratheevu Pattu	43
Manmunai South & Eruvil Pattu	45

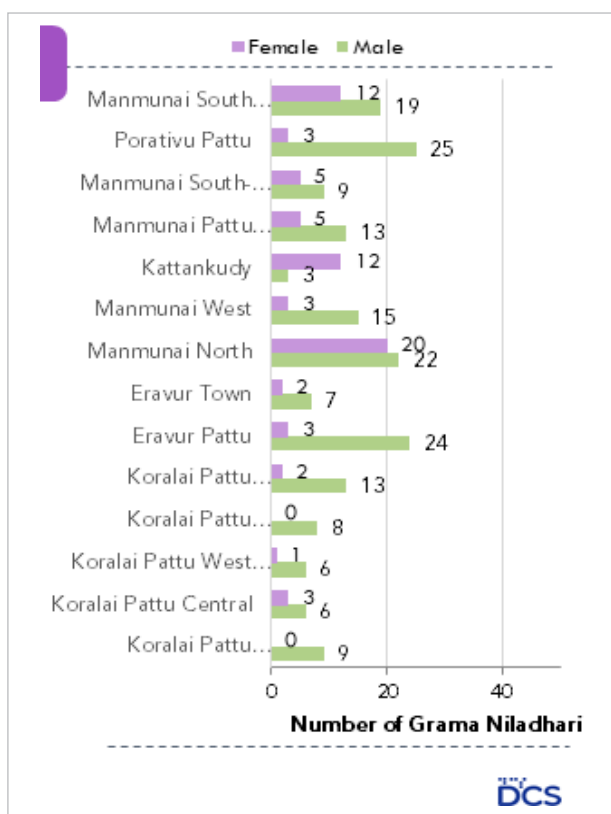
DS Division has the highest number of GN Divisions (48) and Koralai Pattu West (Oddamavadi) is the smallest DS Division in terms of GN Divisions.

As depicted in Figure 1.1 both Koralai Pattu North (Vaharai) and Koralai Pattu (Valachchenai) haven't any female Grama Niladharis and of the district majority are male officers.

\*Actual number of GN divisions in Batticaloa District 345+Part 1.

Punai East GN division (211B) permanently in Koralaipattu North (KPN) and Rithithenai, Jayanthiyaya villages are part of the Punanai East GN division (211B). These two villages temporarily attached to Koralaipattu central (KPC) but those villages permanently at Punanai East GN division (211B) Koralaipattu North (KPN). Therefore, number of GN division at Batticaloa district amended as 345+part 1.

The Batticaloa district has 14 Divisional Secretariat Divisions and total number of 346 Grama Niladhari Divisions. However, part of Punnai East GN division is located within the Koralai Pattu North DS division and reported statistics separately. Therefore that part is considered separate and statistic provide as 346 GN divisions.\* As given in Table 1.1 the Manmunai North



**Figure 1.1 Distribution of Grama Niladhari (permanent) by Divisional Secretariat (DS) Division and by sex**

**Table 1.2 Number of Grama Niladhari (GN) Divisions by Divisional Secretariat Division and by permanent or acting status**

District and DS Division	Status	
	Permanent	Acting
<b>Batticaloa District</b>	<b>250</b>	<b>96</b>
Koralai Pattu North (Vaharai)	9	7
Koralai Pattu Central	9	-
Koralai Pattu West (Oddamavadi)	7	1
Koralai Pattu (Valachchenai)	8	4
Koralai Pattu South (Kiran)	15	3
Eravur Pattu	27	12
Eravur Town	9	6
Manmunai North	42	6
Manmunai West	18	6
Kattankudy	15	3
Manmunai Pattu (Araipattai)	18	9
Manmunai South-West	14	10
Poratheevu Pattu	28	15
Manmunai South & Eruvil Pattu	31	14

Due to various administrative reasons some GN Divisions may be vacant without a permanent officer. Therefore, a GN who is permanently attached to another division is assigned as an acting officer for a temporary period till the vacancy is filled. Table 1.2 gives the number of GN Divisions by permanent or acting status of the GN in Batticaloa district during the survey period and for each DS Division. It shows that out of 346 total GN Divisions 250 have permanent officers and other 96 function as

acting domains. However, number of vacant GN Divisions differ across DS Divisions. At the time of data collection Koralai Pattu North (Vaharai) and Manmunai South-West show comparatively large number of acting GNs but all the GNs in Koralai Pattu Central are permanent officers.

**Table 1.3 Number of families registered in the election roll by Divisional Secretariat Division**

District and DS Division	Families registered in the election roll	
	No.	%
<b>Batticaloa District</b>	<b>192511</b>	<b>100.0</b>
Koralai Pattu North (Vaharai)	8787	4.6
Koralai Pattu Central	10047	5.2
Koralai Pattu West (Oddamavadi)	8308	4.3
Koralai Pattu (Valachchenai)	8827	4.6
Koralai Pattu South (Kiran)	10748	5.6
Eravur Pattu	27884	14.5
Eravur Town	8849	4.6
Manmunai North	27702	14.4
Manmunai West	10396	5.4
Kattankudy	15214	7.9
Manmunai Pattu (Araipattai)	11489	6.0
Manmunai South-West	9009	4.7
Poratheevu Pattu	14423	7.5
Manmunai South & Eruvil Pattu	20828	10.8

The total number of families registered in election roll in the Batticaloa District is 192,511. Out of that Eravur Pattu reports the highest number of families (27884). The lowest number of families are reported from Koralai Pattu West (Oddamavadi) (8308).

**Table 1.4 Number of pensioners by Divisional Secretariat (DS) Division**

District and DS Division	No. of Pensioners	
	No.	%
<b>Batticaloa District</b>	<b>7691</b>	<b>100.0</b>
Koralai Pattu North (Vaharai)	37	0.5
Koralai Pattu Central	127	1.7
Koralai Pattu West (Oddamavadi)	99	1.3
Koralai Pattu (Valachchenai)	234	3.0
Koralai Pattu South (Kiran)	88	1.1
Eravur Pattu	421	5.5
Eravur Town	304	4.0
Manmunai North	3687	47.9
Manmunai West	41	0.5
Kattankudy	465	6.0
Manmunai Pattu (Araipattai)	535	7.0
Manmunai South-West	96	1.2
Poratheevu Pattu	206	2.7
Manmunai South & Eruvil Pattu	1351	17.6

As given in the Table 1.4, 7691 pensioners reported from Batticaloa District. The highest number of pensioners reported from Manmunai North (3687). Koralai Pattu North (Vaharai) reports the lowest number of pensioners which is 0.4 percent (37) of Batticaloa total.



**Table 1.5 Number of 'Ranaviru' families and disabled 'Ranaviru' persons by Divisional Secretariat Division (DSD)**

District and DS Division	'Ranaviru' Families	Disabled 'Ranaviru' persons
<b>Batticaloa District</b>	<b>762</b>	<b>20</b>
Koralai Pattu North (Vaharai)	8	-
Koralai Pattu Central	41	3
Koralai Pattu West (Oddamavadi)	29	-
Koralai Pattu (Valachchenai)	11	-
Koralai Pattu South (Kiran)	10	-
Eravur Pattu	260	6
Eravur Town	41	-
Manmunai North	120	6
Manmunai West	10	1
Kattankudy	8	-
Manmunai Pattu (Araipattai)	11	-
Manmunai South-West	126	2
Poratheevu Pattu	42	1
Manmunai South & Eruvil Pattu	45	1

At time of the data collection there are 762 'Ranaviru' families and 20 disabled 'Ranaviru' persons in Batticaloa District (Table 1.5). Eravur Pattu reports the highest number of 'Ranaviru' families. However, there are 7 DS divisions haven't any disabled Ranaviru persons.

## 2. Availability of Basic facilities

This section presents the information on the availability of basic facilities within the GN Division and on the distance to the nearest location where the basic facilities are available. Data collects on six facilities as follows:

- 1. Transport**  
Public transport (bus) start/end destination, railway station, three -wheel park, boat/ferry jetty, road which transport buses/vans/lorries across or near the GN Division
- 2. Health**  
Government or private hospital, government or private dispensary, maternity clinic/baby clinic, MOH's office
- 3. Education**  
Government or private school which offers classes for A/L, government or private school offering classes for O/L, kindergarten/pre-school/early childhood development centre
- 4. Communication**  
Government post office/sub post office or agency post office, Vidhatha Centre/Nena Sala Centre, communication centre
- 5. Facilities provided by Local government**  
Public playground, Children park, Praja Shalawa, Public Library/Reading Room, Cemetery, Marketplace/Fair/Public Store
- 6. Other facilities**  
Branch of government or private bank, Filling station, Police station, DS office, Local government office

### 2.1 Transport

Availability of Transport Facilities within Grama Niladhari (GN) Division

**Table 2.1 Number of Grama Niladhari Divisions in which transport facilities are available within the Grama Niladhari Division by Divisional Secretariat Division**

District and DS Division	Number of GN Divisions with Transport facility available within the division					
	Total No. of GN Divisions	Public transport bus start/end destination	Railway Station	Three -wheel park	Boat/Ferry jetty	Road near the GN division*
<b>Batticaloa District</b>	<b>346</b>	<b>25</b>	<b>7</b>	<b>122</b>	<b>16</b>	<b>250</b>
Koralai Pattu North (Vaharai)	16	4	-	3	1	14
Koralai Pattu Central	9	1	-	5	-	9
Koralai Pattu West (Oddamavadi)	8	-	-	3	-	6
Koralai Pattu (Valachchenai)	12	4	2	7	3	10
Koralai Pattu South (Kiran)	18	-	2	5	3	10
Eravur Pattu	39	5	2	10	2	20
Eravur Town	15	-	-	5	-	13
Manmunai North	48	2	1	37	-	48
Manmunai West	24	-	-	3	1	5
Kattankudy	18	2	-	2	-	10
Manmunai Pattu (Araipattai)	27	-	-	3	-	23
Manmunai South-West	24	5	-	8	2	24
Poratheevu Pattu	43	-	-	18	2	21
Manmunai South & Eruvil Pattu	45	2	-	13	2	250

\* Road of transporting buses/vans/lorries across or near the GN division

The Table 2.1 gives the number of GN Divisions with the transport facility available within the GN division in Batticaloa district. The statistics revealed that Public transport bus start/destinations are available in 25 GN Divisions out of total. In addition to only 7 GN Divisions have the ability to use Railway station within their division. DS division level distribution how these facilities are distributed more clearly.

Minimum Distance to Access Transport Facility (when the facility is not available within Grama Niladhari Division)

**Table 2.2 Number of Grama Niladhari (GN) Divisions by minimum distance to access Public transport bus start/destination and by Divisional Secretariat (DS) Division**

District and DS Division	Total GN Division (Facility not available)	Minimum distance to access the facility			Total No. of GN Divisions in DSD
		2 km or less	More than 2 km and less than 5 km	5 km or more	
<b>Batticaloa District</b>	<b>321</b>	<b>49</b>	<b>71</b>	<b>201</b>	<b>346</b>
Koralai Pattu North (Vaharai)	12	-	-	12	16
Koralai Pattu Central	8	-	6	2	9
Koralai Pattu West (Oddamavadi)	8	1	5	2	8
Koralai Pattu (Valachchenai)	8	3	2	3	12
Koralai Pattu South (Kiran)	18	-	-	18	18
Eravur Pattu	34	1	1	32	39
Eravur Town	15	1	-	14	15
Manmunai North	46	7	23	16	48
Manmunai West	24	1	-	23	24
Kattankudy	16	16	-	-	18
Manmunai Pattu (Araipattai)	27	5	11	11	27
Manmunai South-West	19	10	5	4	24
Poratheevu Pattu	43	-	6	37	43
Manmunai South & Eruvil Pattu	43	4	12	27	45

Table 2.2 presents the information on GN Divisions which do not have access to the Public transport bus start/end destination within the division. The statistics show the number of GN Divisions by the minimum distance to nearest location of that transport facility available. The survey finds that in 321 GN Divisions the facility is not available within the GN Division. However, in Batticaloa Koralai Pattu North (Vaharai) and Koralai Pattu South (Kiran) have 16 and 18 GN Divisions but there are no GN Divisions which have Bus start/destination within 5 km.

**Table 2.3 Number of Grama Niladhari (GN) Divisions by minimum distance to access Railway Station and by Divisional Secretariat (DS) Division**

District and DS Division	Total GN Division (Facility not available)	Minimum distance to access the facility				Total No. of GN Divisions in DSD
		2 km or less	More than 2 km and less than 5 km	5 km or more	Not Relevant	
<b>Batticaloa District</b>	<b>339</b>	<b>20</b>	<b>33</b>	<b>48</b>	<b>238</b>	<b>346</b>
Koralai Pattu North (Vaharai)	16	-	-	-	16	16
Koralai Pattu Central	9	-	-	-	9	9
Koralai Pattu West (Oddamavadi)	8	4	4	-	-	8
Koralai Pattu (Valachchenai)	10	4	2	3	1	12
Koralai Pattu South (Kiran)	16	2	3	1	10	18
Eravur Pattu	37	-	4	4	29	39
Eravur Town	15	-	-	-	15	15
Manmunai North	47	9	20	17	1	48
Manmunai West	24	-	-	-	24	24
Kattankudy	18	1	-	-	17	18
Manmunai Pattu (Araipattai)	27	-	-	23	4	27
Manmunai South-West	24	-	-	-	24	24
Poratheevu Pattu	43	-	-	-	43	43
Manmunai South & Eruvil Pattu	45	-	-	-	45	45

Many of the GN Divisions (339 out of 346) in Batticaloa district do not have any railway station within the GN Division. For some DN Divisions railway facility is not relevant (this indicates people in these areas do not consider railway as a regular transport mode due to unavailability of nearby facility).

**Table 2.4 Number of Grama Niladhari (GN) Divisions by minimum distance to access Three-wheel park and by Divisional Secretariat (DS) Division**

District and DS Division	Total GN Division (Facility not available)	Minimum distance to access the facility			Total No. of GN Divisions
		2 km or less	More than 2 km and less than 5 km	5 km or more	
<b>Batticaloa District</b>	<b>224</b>	<b>88</b>	<b>42</b>	<b>94</b>	<b>346</b>
Koralai Pattu North (Vaharai)	13	-	-	13	16
Koralai Pattu Central	4	3	1	-	9
Koralai Pattu West (Oddamavadi)	5	4	1	-	8
Koralai Pattu (Valachchenai)	5	-	2	3	12
Koralai Pattu South (Kiran)	13	1	2	10	18
Eravur Pattu	29	3	4	22	39
Eravur Town	10	10	-	-	15
Manmunai North	11	8	3	-	48
Manmunai West	21	1	-	20	24
Kattankudy	16	16	-	-	18
Manmunai Pattu (Araipattai)	24	14	4	6	27
Manmunai South-West	16	8	4	4	24
Poratheevu Pattu	25	7	11	7	43
Manmunai South & Eruvil Pattu	32	13	10	9	45

Three-wheeler is common taxi service in the country and there are allotted parking places for these, where people can get the facility. But only 122 GN Divisions (out of 346 GNDs) in Batticaloa district have Three-wheel park within their GN Divisions and, 94 GN Divisions reported the distance more than 5 km or more to get the facility. However Manmunai North has the best Three-wheeler facility.

**Table 2.5 Number of Grama Niladhari (GN) Divisions by minimum distance to access Boat/Ferry jetty and by Divisional Secretariat (DS) Division**

District and DS Division	Total GN Division (Facility not available)	Minimum distance to access the facility			Not Relevant	Total No. of GN Divisions
		2 km or less	More than 2 km and less than 5 km	5 km or more		
<b>Batticaloa District</b>	<b>330</b>	<b>13</b>	<b>25</b>	<b>157</b>	<b>135</b>	<b>346</b>
Koralai Pattu North (Vaharai)	15	-	-	15	-	16
Koralai Pattu Central	9	-	-	9	-	9
Koralai Pattu West	8	-	-	1	7	8
Koralai Pattu (Valachchenai)	9	6	2	1	-	12
Koralai Pattu South (Kiran)	15	-	3	7	5	18
Eravur Pattu	37	2	2	10	23	39
Eravur Town	15	-	-	-	15	15
Manmunai North	48	-	-	48	-	48
Manmunai West	23	-	-	11	12	24
Kattankudy	18	-	-	-	18	18
Manmunai Pattu (Araipattai)	27	-	2	8	17	27
Manmunai South-West	22	1	-	1	20	24
Poratheevu Pattu	41	1	1	21	18	43
Manmunai South & Eruvil Pattu	43	3	15	25	-	45

As given in Table 2.5 this facility is not common in Batticaloa district and 330 GN Divisions out of total 346 do not have the facility within GN Divisions .

**Table 2.6 Number of Grama Niladhari (GN) Divisions by minimum distance to access Road of transporting buses/vans/lorries across or near the GN division and by Divisional Secretariat (DS) Division**

District and DS Division	Total GN Division (Facility not available)	Minimum distance to access the facility			Total No. of GN Divisions
		2 km or less	More than 2 km and less than 5 km	5 km or more	
<b>Batticaloa District</b>	<b>96</b>	<b>22</b>	<b>30</b>	<b>44</b>	<b>346</b>
Koralai Pattu North (Vaharai)	2	-	-	2	16
Koralai Pattu Central	-	-	-	-	9
Koralai Pattu West (Oddamavadi)	2	2	-	-	8
Koralai Pattu (Valachchenai)	2	-	1	1	12
Koralai Pattu South (Kiran)	8	-	3	5	18
Eravur Pattu	19	3	6	10	39
Eravur Town	2	2	-	-	15
Manmunai North	-	-	-	-	48
Manmunai West	19	-	1	18	24
Kattankudy	8	8	-	-	18
Manmunai Pattu (Araipattai)	4	3	-	1	27
Manmunai South-West	-	22	20	44	24
Poratheevu Pattu	22	-	-	2	43
Manmunai South & Eruvil Pattu	8	-	-	-	45

The facility given in Table 2.6 has only one in four in Batticaloa district and out of all the GN divisions in Manmunai West 19 GN Divisions reported not having the facility within GN Division. However, three DS divisions in Batticaloa district have availability of this road transporting buses, vans, lorries facilities.

## 2.2 Health

### Availability of Health Facilities within Grama Niladhari (GN) Division

**Table 2.7 Number of Grama Niladhari (GN) Divisions where Health facilities are available within Grama Niladhari Division by Divisional Secretariat (DS) Division**

District and DS Division	Total No. of GN Divisions	Number of GNDs with Health Facilities within GND			
		Government or Private Hospital	Government or Private Dispensary	Maternity Clinic/Baby Clinic	MOH's Office
<b>Batticaloa District</b>	<b>346</b>	<b>28</b>	<b>79</b>	<b>140</b>	<b>35</b>
Koralai Pattu North (Vaharai)	16	2	4	11	1
Koralai Pattu Central	9	-	5	6	3
Koralai Pattu West (Oddamavadi)	8	1	3	5	1
Koralai Pattu (Valachchenai)	12	1	4	7	3
Koralai Pattu South (Kiran)	18	1	2	11	1
Eravur Pattu	39	4	6	14	5
Eravur Town	15	1	3	5	1
Manmunai North	48	5	21	24	1
Manmunai West	24	2	3	10	2
Kattankudy	18	1	11	7	7
Manmunai Pattu (Araipattai)	27	3	7	9	7
Manmunai South-West	24	1	1	11	1
Poratheevu Pattu	43	2	4	5	1
Manmunai South & Eruvil Pattu	45	4	5	15	1

The Table 2.7 show how the health facilities are distributed when the facility is available within GN Divisions. The distribution of facilities differs across DS Divisions .

### Minimum Distance to access Health facility (when the facility is not available within Grama Niladhari (GN) Division)

**Table 2.8 Number of Grama Niladhari (GN) Divisions by minimum distance to access Government or private hospital and Divisional Secretariat (DS) Division**

District and DS Division	Total GN Division (Facility not available)	Minimum distance to access the facility			Total No. of GN Divisions
		2 km or less	More than 2 km and less than 5 km	5 km or more	
<b>Batticaloa District</b>	<b>318</b>	<b>92</b>	<b>92</b>	<b>134</b>	<b>346</b>
Koralai Pattu North (Vaharai)	14	1	4	9	16
Koralai Pattu Central	9	3	3	3	9
Koralai Pattu West (Oddamavadi)	7	2	5	-	8
Koralai Pattu (Valachchenai)	11	3	4	4	12
Koralai Pattu South (Kiran)	17	2	4	11	18
Eravur Pattu	35	2	9	24	39
Eravur Town	14	8	5	1	15
Manmunai North	43	9	24	10	48
Manmunai West	22	1	-	21	24
Kattankudy	17	17	-	-	18
Manmunai Pattu (Araipattai)	24	12	6	6	27
Manmunai South-West	23	8	6	9	24
Poratheevu Pattu	41	9	8	24	43
Manmunai South & Eruvil Pattu	41	15	14	12	45

**Table 2.9 Number of Grama Niladhari (GN) Divisions by minimum distance to access Government or Private Dispensary and Divisional Secretariat (DS) Division**

District and DS Division	Total GN Division (Facility not available)	Minimum distance to access the facility			Total No. of GN Divisions
		2 km or less	More than 2 km and less than 5 km	5 km or more	
<b>Batticaloa District</b>	<b>267</b>	<b>70</b>	<b>88</b>	<b>109</b>	<b>346</b>
Koralai Pattu North (Vaharai)	12	-	2	10	16
Koralai Pattu Central	4	1	3	-	9
Koralai Pattu West (Oddamavadi)	5	4	1	-	8
Koralai Pattu (Valachchenai)	8	3	2	3	12
Koralai Pattu South (Kiran)	16	2	3	11	18
Eravur Pattu	33	2	12	19	39
Eravur Town	12	10	1	1	15
Manmunai North	27	5	18	4	48
Manmunai West	21	1	1	19	24
Kattankudy	7	6	1	-	18
Manmunai Pattu (Araipattai)	20	9	5	6	27
Manmunai South-West	23	3	13	7	24
Poratheevu Pattu	39	9	10	20	43
Manmunai South & Eruvil Pattu	40	15	16	9	45

Above Table 2.8 and Table 2.9 gives the distribution of number of GN Divisions where the basic facilities 'Government or Private Hospital', 'Government or Private Dispensary' are not available within GN division but the minimum distance to get the facility by DS Divisions. The numbers are different across DS Divisions. Statistics on minimum distance to facility indicates that more GN Divisions can access the facility in 5 km or more. However, Kattankudy, Koralai Pattu Central, Koralai Pattu West DS Divisions have the facility within less than 5 km.

**Table 2.10 Number of Grama Niladhari (GN) Divisions by minimum distance to access Maternity Clinic/Baby Clinic and Divisional Secretariat (DS) Division**

District and DS Division	Total GN Division (Facility not available)	Minimum distance to access the facility			Total No. of GN Divisions
		2 km or less	More than 2 km and less than 5 km	5 km or more	
<b>Batticaloa District</b>	<b>206</b>	<b>117</b>	<b>31</b>	<b>58</b>	<b>346</b>
Koralai Pattu North (Vaharai)	5	1	3	1	16
Koralai Pattu Central	3	-	3	-	9
Koralai Pattu West (Oddamavadi)	3	3	-	-	8
Koralai Pattu (Valachchenai)	5	3	1	1	12
Koralai Pattu South (Kiran)	7	2	-	5	18
Eravur Pattu	25	8	2	15	39
Eravur Town	10	9	1	-	15
Manmunai North	24	23	1	-	48
Manmunai West	14	-	1	13	24
Kattankudy	11	11	-	-	18
Manmunai Pattu (Araipattai)	18	13	2	3	27
Manmunai South-West	13	9	4	-	24
Poratheevu Pattu	38	9	9	20	43
Manmunai South & Eruvil Pattu	30	26	4	-	45

**Table 2.11 Number of Grama Niladhari (GN) Divisions by minimum distance to access Office of the MOH and Divisional Secretariat (DS) Division**

District and DS Division	Total GN Division (Facility not available)	Minimum distance to access the facility			Total No. of GN Divisions
		2 km or less	More than 2 km and less than 5 km	5 km or more	
<b>Batticaloa District</b>	<b>311</b>	<b>65</b>	<b>79</b>	<b>167</b>	<b>346</b>
Koralai Pattu North (Vaharai)	15	1	-	14	16
Koralai Pattu Central	6	1	3	2	9
Koralai Pattu West (Oddamavadi)	7	5	2	-	8
Koralai Pattu (Valachchenai)	9	4	2	3	12
Koralai Pattu South (Kiran)	17	2	1	14	18
Eravur Pattu	34	3	11	20	39
Eravur Town	14	7	6	1	15
Manmunai North	47	7	19	21	48
Manmunai West	22	1	1	20	24
Kattankudy	11	11	-	-	18
Manmunai Pattu (Araipattai)	20	10	6	4	27
Manmunai South-West	23	7	7	9	24
Poratheevu Pattu	42	-	9	33	43
Manmunai South & Eruvil Pattu	44	6	12	26	45

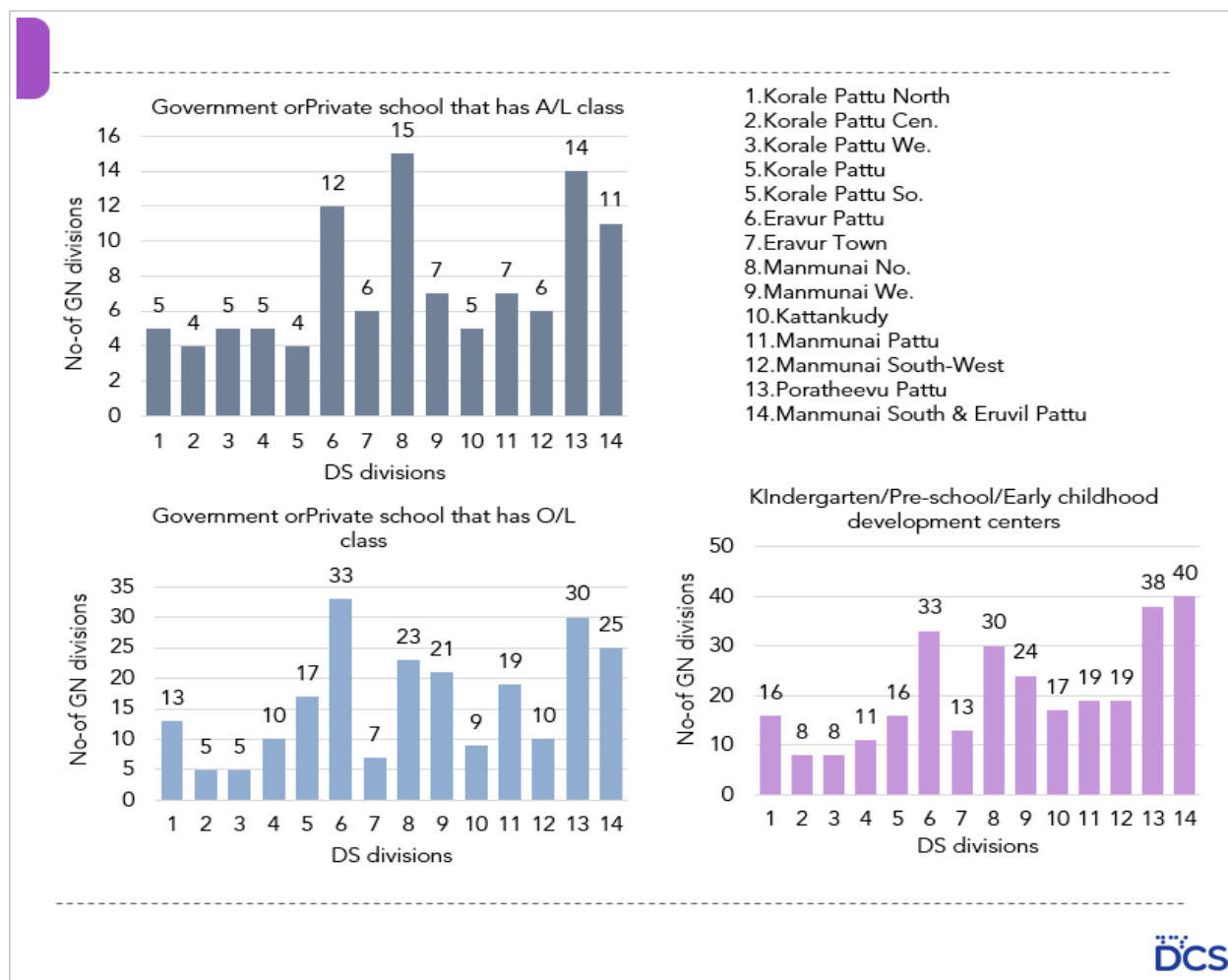
According to the above Table 2.10 and Table 2.11 among 346 total GN divisions 206 GN divisions and 311 GN divisions do not have access to maternity/baby clinics and office of the MOH respectively within the GN Division. Majority of the GN divisions can access the maternity/baby clinics facility less than 2 km. The statistics reveal that 167 GN divisions are there with more than 5 km to visit to a MOH office in Batticaloa district.



## 2.3 Education

### Availability of Education Facilities within Grama Niladhari (GN) Division.

The education facilities cover the availability of kindergarten/pre-school/early childhood development centre, government or private school that has classes for G.C.E(O/L) or below and government or private school that has classes for G.C.E. (A/L). Following figures show the distribution of number of GN Divisions in which these facilities are available.



**Figure 2.1 Number of Grama Niladhari (GN) Divisions where Education facilities are available within Grama Niladhari Division by Divisional Secretariat (DS) Division**

Figure 2.1 shows the available education facilities within GN Division for each DS division. Among those Manmunai South & Eruvil Pattu DS division has the highest number of GN Divisions having Kindergarten/Pre-school/Early Childhood Development Centres. Eravur Pattu and Manmunai North report the highest number of GN Divisions with Government or private schools that has classes for O/L and A/L respectively within their GN Division.

## Minimum Distance to access Education Facility (when the facility is not available within Grama Niladhari (GN) Division)

**Table 2.12 Number of Grama Niladhari (GN) Divisions by minimum distance to access Government or private school that has classes for A/L and by Divisional Secretariat (DS) Division**

District and DS Division	Total GN Division (Facility not available)	Minimum distance to access the facility			Total No. of GN Divisions
		2 km or less	More than 2 km and less than 5 km	5 km or more	
<b>Batticaloa District</b>	<b>242</b>	<b>125</b>	<b>56</b>	<b>61</b>	<b>346</b>
Koralai Pattu North (Vaharai)	12	1	3	8	16
Koralai Pattu Central	5	1	4	-	9
Koralai Pattu West (Oddamavadi)	3	3	-	-	8
Koralai Pattu (Valachchenai)	7	2	2	3	12
Koralai Pattu South (Kiran)	14	2	2	10	18
Eravur Pattu	27	7	5	15	39
Eravur Town	9	8	1	-	15
Manmunai North	33	20	13	-	48
Manmunai West	17	-	1	16	24
Kattankudy	13	13	-	-	18
Manmunai Pattu (Araipattai)	21	18	2	1	27
Manmunai South-West	18	11	3	4	24
Poratheevu Pattu	29	11	14	4	43
Manmunai South & Eruvil Pattu	34	28	6	-	45

Out of total GN Divisions (346) in Batticaloa District only 61 GN Divisions do not have access to government or private school that has classes for A/L within the distance of 5 km or more (Table 2.12). However, majority of these GN Division are reported within 2 km or less.

**Table 2.13 Number of Grama Niladhari (GN) Divisions by minimum distance to access Government or private school that has classes for O/L or below and by Divisional Secretariat (DS) Division**

District and DS Division	Total GN Division (Facility not available)	Minimum distance to access the facility			Total No. of GN Divisions
		2 km or less	More than 2 km and less than 5 km	5 km or more	
<b>Batticaloa District</b>	<b>102</b>	<b>72</b>	<b>22</b>	<b>8</b>	<b>346</b>
Koralai Pattu North (Vaharai)	4	1	2	1	16
Koralai Pattu Central	2	-	2	-	9
Koralai Pattu West (Oddamavadi)	-	-	-	-	8
Koralai Pattu (Valachchenai)	1	1	-	-	12
Koralai Pattu South (Kiran)	2	-	-	2	18
Eravur Pattu	4	2	-	2	39
Eravur Town	8	7	1	-	15
Manmunai North	19	11	8	-	48
Manmunai West	3	-	-	3	24
Kattankudy	7	7	-	-	18
Manmunai Pattu (Araipattai)	10	10	-	-	27
Manmunai South-West	13	9	4	-	24
Poratheevu Pattu	11	9	2	-	43
Manmunai South & Eruvil Pattu	18	15	3	-	45

Table 2.13 gives the statistics on the minimum distance to access government or private school that has classes for O/L. In Batticaloa, 102 GN Divisions out of 346 report no government or private school that has classes for O/L within

## Batticaloa District

GN Division. However, only 8 GN Divisions report 5 km or more to access this education facility.

**Table 2.14 Number of Grama Niladhari (GN) Divisions by minimum distance to access Kindergarten/Pre-school/Early Childhood Development Centre and by Divisional Secretariat (DS) Division**

District and DS Division	Total GN Division (Facility not available)	Minimum distance to access the facility			Total No. of GN Divisions
		2 km or less	More than 2 km and less than 5 km	5 km or more	
<b>Batticaloa District</b>	<b>46</b>	<b>29</b>	<b>4</b>	<b>13</b>	<b>346</b>
Koralai Pattu North (Vaharai)	-	-	-	-	<b>16</b>
Koralai Pattu Central	1	-	-	1	<b>9</b>
Koralai Pattu West (Oddamavadi)	-	-	-	-	<b>8</b>
Koralai Pattu (Valachchenai)	1	1	-	-	<b>12</b>
Koralai Pattu South (Kiran)	2	-	-	2	<b>18</b>
Eravur Pattu	6	-	1	5	<b>39</b>
Eravur Town	2	-	1	1	<b>15</b>
Manmunai North	13	12	1	-	<b>48</b>
Manmunai West	2	1	-	1	<b>24</b>
Kattankudy	-	-	-	-	<b>18</b>
Manmunai Pattu (Araipattai)	8	4	1	3	<b>27</b>
Manmunai South-West	5	5	-	-	<b>24</b>
Poratheevu Pattu	1	1	-	-	<b>43</b>
Manmunai South & Eruvil Pattu	5	5	-	-	<b>45</b>

Minimum distance to access to the education facility Kindergarten/Pre-school/Early Childhood Development Centre is given in above Table 2.14. In Batticaloa district only 46 GN Divisions report not having the facility within the GN Division. Only 13 GN Divisions report 5 km or more to access this facility, which reports from six DS Divisions.

## 2.4 Communication

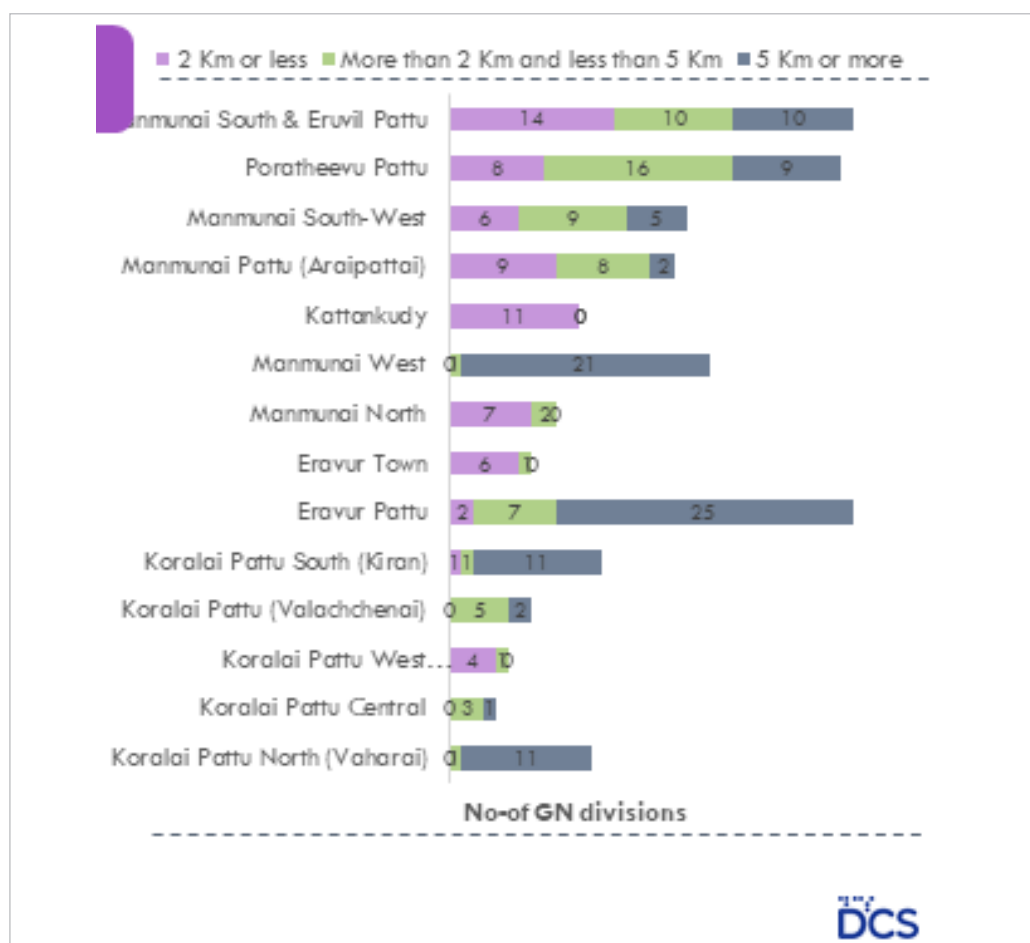
### Availability of Communication Facilities within Grama Niladhari (GN) Division

The communication facilities considered at the data collection are Government Post Office/Sub Post Office or Agency Post Office, Vidhatha Centre/Nena Sala Centre and Communication Centres.

**Table 2.15 Number of Grama Niladhari (GN) Divisions where communication facilities are available within Grama Niladhari Division and by Divisional Secretariat (DS) Division**

District and DS Division	Total No. of GN Divisions	Number of GN Divisions having the Communication Facility		
		Government Post Office/Sub Post Office or Agency Post Office	Vidhatha Centre/Nena Sala Centre	Communication Centres
<b>Batticaloa District</b>	<b>346</b>	<b>98</b>	<b>10</b>	<b>116</b>
Koralai Pattu North (Vaharai)	16	5	-	4
Koralai Pattu Central	9	4	1	5
Koralai Pattu West (Oddamavadi)	8	4	1	3
Koralai Pattu (Valachchenai)	12	2	1	5
Koralai Pattu South (Kiran)	18	4	-	5
Eravur Pattu	39	10	1	5
Eravur Town	15	1	-	8
Manmunai North	48	19	1	39
Manmunai West	24	7	1	2
Kattankudy	18	3	1	7
Manmunai Pattu (Araipattai)	27	8	1	8
Manmunai South-West	24	4	-	4
Poratheevu Pattu	43	14	1	10
Manmunai South & Eruvil Pattu	45	13	1	11

Minimum Distance to access Communication Facilities (when the facility is not available within Grama Niladhari (GN) Division)



**Figure 2.2 Number of Grama Niladhari Divisions by minimum distance to access Government post office/Sub post office/Agency post office and by DS Division**

Figure 2.2 gives the number of GN Divisions considering the minimum distance to access post office/sub post office or agency post office facilities in each DS division when the facility is not available within the GN Division. Majority of GN Divisions can access the facility in a distance 5 km or more.

**Table 2.16 Number of Grama Niladari (GN) Divisions by minimum distance to access Vidatha/Nenasala Centres and by Divisional Secretariat (DS) Division**

District and DS Division	Total GN Division (Facility not available)	Minimum distance to access the facility			Total No. of GN Divisions
		2 km or less	More than 2 km and less than 5 km	5 km or more	
<b>Batticaloa District</b>	<b>336</b>	<b>46</b>	<b>60</b>	<b>230</b>	<b>346</b>
Koralai Pattu North (Vaharai)	16	-	-	16	<b>16</b>
Koralai Pattu Central	8	-	5	3	<b>9</b>
Koralai Pattu West (Oddamavadi)	7	1	6	-	<b>8</b>
Koralai Pattu (Valachchenai)	11	4	1	6	<b>12</b>
Koralai Pattu South (Kiran)	18	-	1	17	<b>18</b>
Eravur Pattu	38	-	3	35	<b>39</b>
Eravur Town	15	-	-	15	<b>15</b>
Manmunai North	47	8	17	22	<b>48</b>
Manmunai West	23	-	2	21	<b>24</b>
Kattankudy	17	17	-	-	<b>18</b>
Manmunai Pattu (Araipattai)	26	10	8	8	<b>27</b>
Manmunai South-West	24	-	-	24	<b>24</b>
Poratheevu Pattu	42	-	4	38	<b>43</b>
Manmunai South & Eruvil Pattu	44	6	13	25	<b>45</b>

Vidhatha and Nenasala are Government-introduced vocational facilities which provide support to public by various training programs specially on technical and IT sectors. In Batticaloa district these seem to be rarely situated within GN Divisions, 336 GN Divisions report these facilities are not available within the GN Division.

**Table 2.17 Number of Grama Niladari (GN) Divisions by minimum distance to access Communication Centres and by Divisional Secretariat (DS) Division**

District and DS Division	Total GN Division (Facility not available)	Minimum distance to access the facility			Total No. of GN Divisions
		2 km or less	More than 2 km and less than 5 km	5 km or more	
<b>Batticaloa District</b>	<b>230</b>	<b>68</b>	<b>65</b>	<b>97</b>	<b>346</b>
Koralai Pattu North (Vaharai)	12	-	1	11	<b>16</b>
Koralai Pattu Central	4	-	3	1	<b>9</b>
Koralai Pattu West (Oddamavadi)	5	4	1	-	<b>8</b>
Koralai Pattu (Valachchenai)	7	-	5	2	<b>12</b>
Koralai Pattu South (Kiran)	13	1	1	11	<b>18</b>
Eravur Pattu	34	2	7	25	<b>39</b>
Eravur Town	7	6	1	-	<b>15</b>
Manmunai North	9	7	2	-	<b>48</b>
Manmunai West	22	-	1	21	<b>24</b>
Kattankudy	11	11	-	-	<b>18</b>
Manmunai Pattu (Araipattai)	19	9	8	2	<b>27</b>
Manmunai South-West	20	6	9	5	<b>24</b>
Poratheevu Pattu	33	8	16	9	<b>43</b>
Manmunai South & Eruvil Pattu	34	14	10	10	<b>45</b>

## 2.5 Facilities provided by local government

### Availability of Facilities provided by Local Government within a Grama Niladhari (GN) Division

Data was collected on some selected Local Government facilities such as availability of public playground, children park, Praja Shalawa, public library/reading room, cemetery and marketplace/fair/public store. Following Table 2.18 gives the distribution of the number of GN Divisions when facility is available within the GN Division for each DS Division.

**Table 2.18 Number of Grama Niladhari (GN) Divisions where local government facilities are available within Grama Niladhari (GN) Division and by Divisional Secretariat (DS) Division**

District and DS Division	Number of GN Divisions having the local government facilities						
	Total No. of GN Divisions	Public play ground	Children park	Praja Shalawa	Public Library/ Reading Room	Cemetery	Market place/ Fair/Public Store
<b>Batticaloa District</b>	<b>346</b>	<b>169</b>	<b>99</b>	<b>134</b>	<b>119</b>	<b>180</b>	<b>114</b>
Koralai Pattu North (Vaharai)	16	15	1	8	7	13	2
Koralai Pattu Central	9	2	1	6	-	4	9
Koralai Pattu West (Oddamavadi)	8	2	3	4	4	4	5
Koralai Pattu (Valachchenai)	12	11	5	3	5	10	3
Koralai Pattu South (Kiran)	18	8	5	11	5	15	4
Eravur Pattu	39	15	10	6	11	24	8
Eravur Town	15	4	1	1	3	2	10
Manmunai North	48	27	30	28	9	14	43
Manmunai West	24	17	2	6	8	22	1
Kattankudy	18	4	3	4	7	6	12
Manmunai Pattu (Araipattai)	27	11	6	14	10	7	3
Manmunai South-West	24	14	10	10	14	14	2
Poratheevu Pattu	43	22	17	15	17	31	4
Manmunai South & Eruvil Pattu	45	17	5	18	19	14	8

Minimum Distance to access facilities provided by Local Government (When the facility is not available within Grama Niladhari (GN) Division)

**Table 2.19 Number of Grama Niladhari (GN) Divisions by minimum distance to access public playground and by Divisional Secretariat (DS) Division**

District and DS Division	Total GN Divisions (public playground not available within)	Number of GN Divisions by minimum distance to access public playground			Total No. of GN Divisions
		2 km or less	More than 2 km and less than 5 km	5 km or more	
<b>Batticaloa District</b>	<b>177</b>	<b>95</b>	<b>46</b>	<b>36</b>	<b>346</b>
Koralai Pattu North (Vaharai)	1	1	-	-	16
Koralai Pattu Central	7	1	4	2	9
Koralai Pattu West (Oddamavadi)	6	3	3	-	8
Koralai Pattu (Valachchenai)	1	1	-	-	12
Koralai Pattu South (Kiran)	10	1	2	7	18
Eravur Pattu	24	4	8	12	39
Eravur Town	11	5	6	-	15
Manmunai North	21	14	7	-	48
Manmunai West	7	-	-	7	24
Kattankudy	14	14	-	-	18
Manmunai Pattu (Araipattai)	16	9	4	3	27
Manmunai South-West	10	9	-	1	24
Poratheevu Pattu	21	9	10	2	43
Manmunai South & Eruvil Pattu	28	24	2	2	45

In 177 GN Divisions public play ground is not available within the GN Division. Thirty-six GN Divisions have to go 5 km or more to get this facility. The distribution differs across DS Divisions and gives in above Table 2.19.



**Table 2.20 Number of Grama Niladhari (GN) Divisions by minimum distance to access children park and by Divisional Secretariat (DS) Division**

District and DS Division	Total GN Divisions (children park not available within)	Number of GN Divisions by minimum distance to access children park			Total No. of GN Divisions
		2 km or less	More than 2 km and less than 5 km	5 km or more	
<b>Batticaloa District</b>	<b>247</b>	<b>80</b>	<b>65</b>	<b>102</b>	<b>346</b>
Koralai Pattu North (Vaharai)	15	-	2	13	16
Koralai Pattu Central	8	1	5	2	9
Koralai Pattu West (Oddamavadi)	5	3	2	-	8
Koralai Pattu (Valachchenai)	7	3	1	3	12
Koralai Pattu South (Kiran)	13	2	1	10	18
Eravur Pattu	29	-	8	21	39
Eravur Town	14	6	7	1	15
Manmunai North	18	10	7	1	48
Manmunai West	22	-	-	22	24
Kattankudy	15	15	-	-	18
Manmunai Pattu (Araipattai)	21	10	5	6	27
Manmunai South-West	14	9	3	2	24
Poratheevu Pattu	26	11	11	4	43
Manmunai South & Eruvil Pattu	40	10	13	17	45

Out of 346 GN Divisions 247 do not have children park within the division. However, 145 GN Divisions have access the facility within less than 5 km. In Manmunai West, DS Division significant number of GN Divisions reported the facility is 5 km or more away (Table 2.20).

**Table 2.21 Number of Grama Niladhari (GN) Divisions by minimum distance to access Praja Shaalawa and by Divisional Secretariat (DS) Division**

District and DS Division	Total GN Divisions (Praja Shaalawa not available within)	Number of GN Divisions by minimum distance to access Praja Shaalawa			Total No. of GN Divisions
		2 km or less	More than 2 km and less than 5 km	5 km or more	
<b>Batticaloa District</b>	<b>212</b>	<b>71</b>	<b>56</b>	<b>85</b>	<b>346</b>
Koralai Pattu North (Vaharai)	8	-	1	7	16
Koralai Pattu Central	3	1	2	-	9
Koralai Pattu West (Oddamavadi)	4	2	1	1	8
Koralai Pattu (Valachchenai)	9	3	2	4	12
Koralai Pattu South (Kiran)	7	-	-	7	18
Eravur Pattu	33	1	5	27	39
Eravur Town	14	-	2	12	15
Manmunai North	20	11	9	-	48
Manmunai West	18	-	-	18	24
Kattankudy	14	14	-	-	18
Manmunai Pattu (Araipattai)	13	6	5	2	27
Manmunai South-West	14	8	3	3	24
Poratheevu Pattu	28	9	18	1	43
Manmunai South & Eruvil Pattu	27	16	8	3	45

In 212 GN Divisions Praja Shaalawa is not available within the GN Division. Eighty- five GN Divisions have to go 5 km or more to get this facility. The distribution differs across DS Divisions and gives in above Table 2.21.

**Table 2.22 Number of Grama Niladhari (GN) Divisions by minimum distance to access Public Library/Reading Room and by Divisional Secretariat (DS) Division**

District and DS Division	Total GN Divisions (Public Library/ Reading Room not available within)	Number of GN Divisions by minimum distance to access Public Library/Reading Room			Total No. of GN Divisions
		2 km or less	More than 2 km and less than 5 km	5 km or more	
<b>Batticaloa District</b>	<b>227</b>	<b>98</b>	<b>69</b>	<b>60</b>	<b>346</b>
Koralai Pattu North (Vaharai)	9	2	3	4	16
Koralai Pattu Central	9	2	5	2	9
Koralai Pattu West (Oddamavadi)	4	3	1	-	8
Koralai Pattu (Valachchenai)	7	2	1	4	12
Koralai Pattu South (Kiran)	13	3	1	9	18
Eravur Pattu	28	1	8	19	39
Eravur Town	12	7	4	1	15
Manmunai North	39	18	20	1	48
Manmunai West	16	-	-	16	24
Kattankudy	11	11	-	-	18
Manmunai Pattu (Araipattai)	17	9	7	1	27
Manmunai South-West	10	8	1	1	24
Poratheevu Pattu	26	10	15	1	43
Manmunai South & Eruvil Pattu	26	22	3	1	45

Out of 346 GN Divisions 227 do not have a public library/reading room within the division. However, 167 GN Divisions have access the facility within less than 5 km. In Eravur Pattu and Manmunai West DS Divisions significant number of GN Divisions reported the facility is 5 km or more away (Table 2.22).

**Table 2.23 Number of Grama Niladhari (GN) Divisions by minimum distance to access Cemetery and by Divisional Secretariat (DS) Division**

District and DS Division	Total GN Divisions (Cemetery not available within)	Number of GN Divisions by minimum distance to access cemetery			Total No. of GN Divisions
		2 km or less	More than 2 km and less than 5 km	5 km or more	
<b>Batticaloa District</b>	<b>166</b>	<b>99</b>	<b>52</b>	<b>15</b>	<b>346</b>
Koralai Pattu North (Vaharai)	3	2	1	-	16
Koralai Pattu Central	5	-	4	1	9
Koralai Pattu West (Oddamavadi)	4	4	-	-	8
Koralai Pattu (Valachchenai)	2	2	-	-	12
Koralai Pattu South (Kiran)	3	1	1	1	18
Eravur Pattu	15	1	7	7	39
Eravur Town	13	10	2	1	15
Manmunai North	34	12	21	1	48
Manmunai West	2	-	-	2	24
Kattankudy	12	12	-	-	18
Manmunai Pattu (Araipattai)	20	8	10	2	27
Manmunai South-West	10	10	-	-	24
Poratheevu Pattu	12	12	-	-	43
Manmunai South & Eruvil Pattu	31	25	6	-	45

Out of 346 GN Divisions 166 do not have a cemetery within the division. Fifteen GN Divisions reported 5 km or more to access a cemetery.

**Table 2.24 Number of Grama Niladhari (GN) Divisions by minimum distance to Marketplace/Fair/Public Store and by Divisional Secretariat (DS) Division**

Facility, District and DS Division	Total GN Divisions (to Market place/Fair/ Public Store not available within)	Number of GN Divisions by minimum distance to access to Market place/fair/public store			Total No. of GN Divisions
		2 km or less	More than 2 km and less than 5 km	5 km or more	
<b>Batticaloa District</b>	<b>232</b>	<b>54</b>	<b>47</b>	<b>131</b>	<b>346</b>
Koralai Pattu North (Vaharai)	14	-	1	13	<b>16</b>
Koralai Pattu Central	-	-	-	-	<b>9</b>
Koralai Pattu West (Oddamavadi)	3	2	1	-	<b>8</b>
Koralai Pattu (Valachchenai)	9	3	1	5	<b>12</b>
Koralai Pattu South (Kiran)	14	1	2	11	<b>18</b>
Eravur Pattu	31	4	7	20	<b>39</b>
Eravur Town	5	4	1	-	<b>15</b>
Manmunai North	5	5	-	-	<b>48</b>
Manmunai West	23	1	-	22	<b>24</b>
Kattankudy	6	6	-	-	<b>18</b>
Manmunai Pattu (Araipattai)	24	10	7	7	<b>27</b>
Manmunai South-West	22	5	12	5	<b>24</b>
Poratheevu Pattu	39	2	5	32	<b>43</b>
Manmunai South & Eruvil Pattu	37	11	10	16	<b>45</b>

## 2.6 Other Facilities

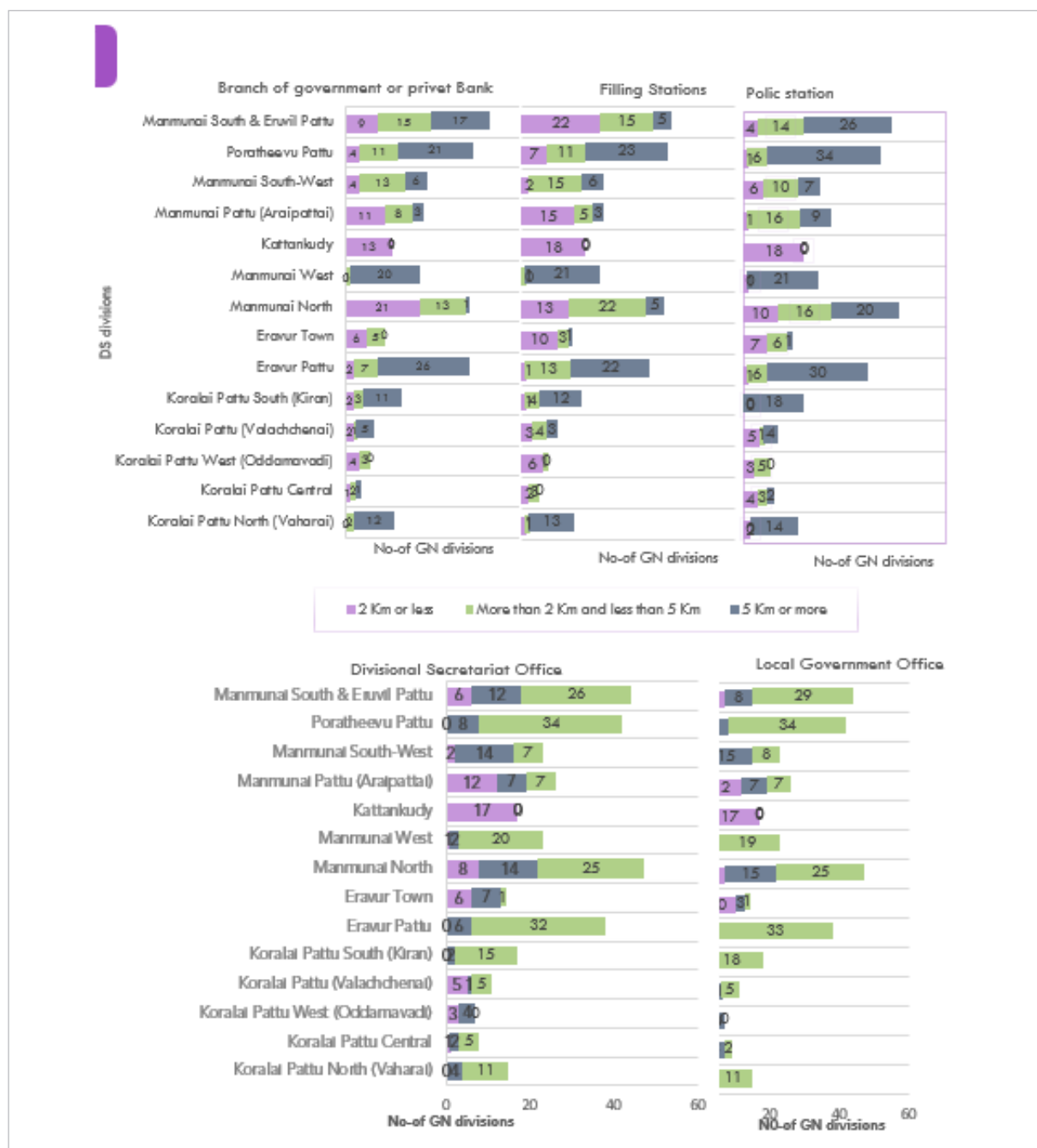
Availability of other facilities such as branch of government or private banks, Filling stations, Police stations, DS office and Local government offices within a Grama Niladhari (GN) Division

**Table 2.25 Number of Grama Niladhari (GN) Divisions where other facilities are available within Grama Niladhari (GN) Division by Divisional Secretariat (DS) Division**

District and DS Division	Number of GN Division by type of Facility					
	Total No. of GN Divisions	Branch of government or private bank	Filling station	Police station	DS office	Local government office
<b>Batticaloa District</b>	<b>346</b>	<b>58</b>	<b>33</b>	<b>14</b>	<b>14</b>	<b>12</b>
Koralai Pattu North (Vaharai)	16	2	1	-	1	1
Koralai Pattu Central	9	4	4	-	1	-
Koralai Pattu West (Oddamavadi)	8	1	1	-	1	1
Koralai Pattu (Valachchenai)	12	4	2	2	1	1
Koralai Pattu South (Kiran)	18	2	1	-	1	-
Eravur Pattu	39	4	3	2	1	1
Eravur Town	15	4	1	1	1	1
Manmunai North	48	13	8	2	1	1
Manmunai West	24	2	2	2	1	1
Kattankudy	18	5	-	-	1	1
Manmunai Pattu (Araipattai)	27	5	4	1	1	1
Manmunai South-West	24	1	1	1	1	1
Poratheevu Pattu	43	7	2	2	1	1
Manmunai South & Eruvil Pattu	45	4	3	1	1	1

As given in the Table 2.25 out of 346 total GN Divisions 58 GN Divisions have a branch of government or private bank within the GN Division. Thirty-three GN Divisions reported having filling station within and 15 GN Divisions have police station within. The Divisional Secretariat office situates in one GN Division hence 14 GN Divisions have DS office within. Twelve GN Divisions report having local government offices or branches within that.

Minimum Distance to access branch of government or private banks, Filling stations, Police stations, DS offices and Local government office (When the facility is not available within Grama Niladhari (GN) Division)



**Figure 2.3 Number of Grama Niladhari Divisions by minimum distance to access other facility and by Divisional Secretariat (DS) Division**

This Figure 2.3 gives the distribution of Grama Niladhari Divisions by the minimum distance to access other facility when the facility is not available within the GN Division. Separate figures are drawn for each facility by minimum distance at access and DS Division.

## Availability of solid waste disposal system provided by local authorities in Grama Niladhari Division

**Table 2.26 Number of Grama Niladhari (GN) Divisions in which a solid waste disposal system is available by Divisional Secretariat (DS) Division**

District and DS Division	Total GN Divisions	Availability Solid Waste Disposal System	
		Available	Not available
<b>Batticaloa District</b>	<b>346</b>	<b>216</b>	<b>130</b>
Koralai Pattu North (Vaharai)	16	1	15
Koralai Pattu Central	9	6	3
Koralai Pattu West (Oddamavadi)	8	8	-
Koralai Pattu (Valachchenai)	12	5	7
Koralai Pattu South (Kiran)	18	5	13
Eravur Pattu	39	5	34
Eravur Town	15	13	2
Manmunai North	48	48	-
Manmunai West	24	5	19
Kattankudy	18	18	-
Manmunai Pattu (Araipattai)	27	23	4
Manmunai South-West	24	18	6
Poratheevu Pattu	43	17	26
Manmunai South & Eruvil Pattu	45	44	1

Solid waste disposal system is provided by the local authorities. According to the Table 2.26 in 216 GN Divisions this facility is available. A considerable number of GN Divisions in Koralai Pattu West (Oddamavadi), Manmunai North and Kattankudy reported having the facility. In Koralai Pattu North (Vaharai) DS Division this facility is available only in 1 GN Divisions out of total 16.

## Availability of pipe borne water from national water supply or community base organization in Grama Niladhari Divisions

**Table 2.27 Number of Grama Niladhari (GN) Divisions in which a pipe borne water is available by Divisional Secretariat (DS) Division**

District and DS Division	Total GN Divisions	Pipe borne water from National water supply or community base organization	
		Available	Not available
<b>Batticaloa District</b>	<b>346</b>	<b>259</b>	<b>87</b>
Koralai Pattu North (Vaharai)	16	4	12
Koralai Pattu Central	9	9	-
Koralai Pattu West (Oddamavadi)	8	7	1
Koralai Pattu (Valachchenai)	12	6	6
Koralai Pattu South (Kiran)	18	7	11
Eravur Pattu	39	28	11
Eravur Town	15	15	-
Manmunai North	48	48	-
Manmunai West	24	22	2
Kattankudy	18	18	-
Manmunai Pattu (Araipattai)	27	24	3
Manmunai South-West	24	21	3
Poratheevu Pattu	43	25	18
Manmunai South & Eruvil Pattu	45	25	20

Pipe borne water is mainly supplied by the National Water Supply and Drainage Board or community-based organizations. All the GN divisions of Koralai Pattu Central, Eravur Town, Kattankudy and Manmunai North DS divisions have Pipe borne water supply but majority of GNDs in Koralai Pattu North (Vaharai) DS division, Pipe borne water supply is not available.

## Availability of Regional hydroelectric power stations/other small power plants

**Table 2.28 Number of Grama Niladhari (GN) Divisions in which a regional hydroelectric power stations/other small power plants are available by Divisional Secretariat (DS) Division**

District and DS Division	Total GN Divisions	Regional hydroelectric power stations/other small power plants	
		Available	Not available
<b>Batticaloa District</b>	<b>346</b>	<b>20</b>	<b>326</b>
Koralai Pattu North (Vaharai)	16	1	15
Koralai Pattu Central	9	-	9
Koralai Pattu West (Oddamavadi)	8	-	8
Koralai Pattu (Valachchenai)	12	-	12
Koralai Pattu South (Kiran)	18	1	17
Eravur Pattu	39	-	39
Eravur Town	15	-	15
Manmunai North	48	-	48
Manmunai West	24	18	6
Kattankudy	18	-	18
Manmunai Pattu (Araipattai)	27	-	27
Manmunai South-West	24	-	24
Poratheevu Pattu	43	-	43
Manmunai South & Eruvil Pattu	45	-	45

Table 2.28 shows the availability of regional hydroelectric power stations/other small power plants within GN Divisions. This facility is not common and only 20 GN Divisions reported having the facility.

### 3. Threats spread over the Grama Niladhari (GN) Division

#### 3.1 Prevalence of Drugs as a menace in the Grama Niladhari (GN) Division

**Table 3.1 Number of Grama Niladhari (GN) Divisions where Prevalence drugs as a menace by Divisional Secretariat (DS) Division**

District and DS Division	Total GN Divisions	Prevalence of Drugs as a menace (Number of GN Division)	
		Yes	No
<b>Batticaloa District</b>	<b>346</b>	<b>111</b>	<b>235</b>
Koralai Pattu North (Vaharai)	16	5	11
Koralai Pattu Central	9	8	1
Koralai Pattu West (Oddamavadi)	8	6	2
Koralai Pattu (Valachchenai)	12	6	6
Koralai Pattu South (Kiran)	18	10	8
Eravur Pattu	39	17	22
Eravur Town	15	11	4
Manmunai North	48	1	47
Manmunai West	24	19	5
Kattankudy	18	9	9
Manmunai Pattu (Araipattai)	27	5	22
Manmunai South-West	24	9	15
Poratheevu Pattu	43	3	40
Manmunai South & Eruvil Pattu	45	2	43

Table 3.1 shows the Prevalence of drugs as a menace in the GN divisions. Out of 346 GN Divisions 111 reported prevailing drug as a menace in the division. In all DS Divisions considerable number of GN Divisions reported not having this condition.

#### 3.2 Prevalence of Alcohol as a menace in the Grama Niladhari (GN) Division

**Table 3.2 Number of Grama Niladhari (GN) Divisions where Prevalence alcohol as a menace by Divisional Secretariat (DS) Division**

District and DS Division	Total GN Divisions	Prevalence of Alcohol as a menace (Number of GN Division)	
		Yes	No
<b>Batticaloa District</b>	<b>346</b>	<b>173</b>	<b>173</b>
Koralai Pattu North (Vaharai)	16	16	-
Koralai Pattu Central	9	7	2
Koralai Pattu West (Oddamavadi)	8	3	5
Koralai Pattu (Valachchenai)	12	12	-
Koralai Pattu South (Kiran)	18	14	4
Eravur Pattu	39	16	23
Eravur Town	15	3	12
Manmunai North	48	1	47
Manmunai West	24	21	3
Kattankudy	18	1	17
Manmunai Pattu (Araipattai)	27	14	13
Manmunai South-West	24	16	8
Poratheevu Pattu	43	42	1
Manmunai South & Eruvil Pattu	45	7	38

Prevalence of alcohol as a menace in GN Divisions is given in above Table 3.2. Considerable number of GN Divisions reported having this problem within the GN Division .



## 4. Availability of Traditional Handicraft Industries

**Table 4.1 Number of Grama Niladhari (GN) Divisions with available Traditional Handicraft Industries by Divisional Secretariat (DS) Division**

District and DS Division	Number of GN Divisions by type of traditional handicraft industries												
	1	2	3	4	5	6	7	8	9	10	11	12	13
<b>Batticaloa District</b>	<b>25</b>	<b>19</b>	<b>15</b>	<b>39</b>	<b>1</b>	<b>50</b>	<b>7</b>	<b>51</b>	<b>63</b>	<b>-</b>	<b>53</b>	<b>7</b>	<b>160</b>
Koralai Pattu North (Vaharai)	1	-	-	-	-	4	-	-	1	-	3	-	7
Koralai Pattu Central	1	-	-	-	-	7	1	7	1	-	3	1	-
Koralai Pattu West (Oddamavadi)	3	1	-	2	-	6	5	4	1	-	2	-	2
Koralai Pattu (Valachchenai)	1	2	2	2	-	2	-	9	-	-	8	1	1
Koralai Pattu South (Kiran)	2	-	-	-	-	-	-	-	1	-	4	-	11
Eravur Pattu	5	6	2	2	-	3	-	3	1	-	7	1	21
Eravur Town	3	-	2	2	-	12	-	6	-	-	1	1	-
Manmunai North	-	1	3	12	1	2	-	8	11	-	1	-	22
Manmunai West	4	1	-	-	-	-	-	-	3	-	2	-	16
Kattankudy	1	-	-	5	-	6	-	1	7	-	-	1	6
Manmunai Pattu (Araipattai)	-	3	-	3	-	7	-	7	16	-	10	1	6
Manmunai South-West	2	1	-	-	-	-	-	-	2	-	7	-	15
Poratheevu Pattu	1	-	1	3	-	-	-	-	-	-	-	-	40
Manmunai South & Eruvil Pattu	1	4	5	8	-	1	1	6	19	-	5	1	13

### Type of traditional handicraft industries

- |   |  |
|---|--|
| 1. Clay industry                                    | 8. Wood industries                                 |
| 2. Cane and Bamboo based Industry                   | 9. Textile and textile handicrafts industries      |
| 3. Metal handicrafts                                | 10. The musical instruments industries             |
| 4. Jewellery making industries                      | 11. Coconut/kittul/sesame/palmyra based industries |
| 5. Masks and puppet industries                      | 12. Other  |
| 6. Dumbara patterns and fibber green leaf creations | 13. No traditional industries                      |
| 7. Lace industries                                  |  |

The above Table 4.1 gives the number of GN Divisions with different traditional and handicraft industries by DS Division. In Batticaloa district 160 GN Divisions reported not having traditional handicrafts in that GN Division. Highest number of GN Divisions reported the Textile and Textile Handicrafts industries and next Coconut/kittul/Sesame/Palmyra based on place.

## 5. Disasters faced in last 10 years

**Table 5.1 Number of Grama Niladhari (GN) Divisions by type of the disaster and by Divisional Secretariat (DS) Division**

District and DS Division	Type of the Disaster															
	1	2	3	4	5	6	7	8	9	10	11	12	13	14	15	16
<b>Batticaloa District</b>	<b>313</b>	<b>1</b>	<b>0</b>	<b>96</b>	<b>47</b>	<b>232</b>	<b>0</b>	<b>86</b>	<b>45</b>	<b>15</b>	<b>6</b>	<b>0</b>	<b>45</b>	<b>9</b>	<b>1</b>	<b>13</b>
Koralai Pattu North (Vaharai)	16	-	-	16	14	16	-	12	11	7	1	-	15	-	1	-
Koralai Pattu Central	9	-	-	7	5	9	-	1	1	-	-	-	2	1	-	-
Koralai Pattu West (Oddamavadi)	8	-	-	4	1	6	-	1	3	-	-	-	-	3	-	-
Koralai Pattu (Valachchenai)	11	-	-	12	8	12	-	2	-	1	-	-	-	-	-	-
Koralai Pattu South (Kiran)	17	-	-	11	9	17	-	12	8	5	3	-	17	-	-	-
Eravur Pattu	33	1	-	5	2	12	-	13	4	-	2	-	1	-	-	1
Eravur Town	11	-	-	-	-	1	-	-	-	-	-	-	-	-	-	4
Manmunai North	48	-	-	16	1	23	-	-	-	-	-	-	-	-	-	-
Manmunai West	22	-	-	1	2	24	-	15	-	-	-	-	-	-	-	-
Kattankudy	13	-	-	-	-	-	-	-	-	-	-	-	-	-	-	5
Manmunai Pattu (Araipattai)	27	-	-	20	4	9	-	-	7	2	-	-	6	5	-	-
Manmunai South-West	15	-	-	-	-	16	-	2	-	-	-	-	-	-	-	3
Poratheevu Pattu	38	-	-	-	1	42	-	28	11	-	-	-	4	-	-	-
Manmunai South & Eruvil Pattu	45	-	-	4	-	45	-	-	-	-	-	-	-	-	-	-

### Type of the Disaster

- |                                    |  |
|------------------------------------|--|
| 1. Floods                          | 9. Damage caused by other wild animals   |
| 2. Landslides                      | 10. Fires  |
| 3. Candle crashes                  | 11. Canal over flooding  |
| 4. Storms/hurricanes               | 12. Sinking/building cracks/earthquakes  |
| 5. Lightning struck                | 13. Drying of water springs  |
| 6. Drought                         | 14. Noise pollution/Air pollution/Water pollution due to industrial/project implementation |
| 7. Rolling stones                  | 15. Other  |
| 8. Damage caused by wild elephants | 16. No Disaster  |

A GN Division may have experienced different type of disasters during the period of 10 years before the data collection in 2020. The above Table 5.1 indicates aggregated statistics for DS Division level and one GN Division may have faced more than one disaster therefore total does not equal to 346. Floods is the disaster which has affected majority of the GNDs, secondly droughts and then damage caused by storms/hurricanes. All the GN divisions of Koralai Pattu North (Vaharai) & Manmunai North have faced the highest number of floods. However, Kattankudy DS is affected by only floods.

## 6. Information of economic activities

### 6.1 Major economic activities involved

**Table 6.1 Number of Grama Niladhari (GN) Divisions by type of economic activities involved and by Divisional Secretariat (DS) Division**

District and DS Division	Number of Grama Niladhari (GN) Divisions by type of economic activity			
	Crop production	Livestock	Fisheries industry	Non-agricultural economic activity
<b>Batticaloa District</b>	<b>204</b>	<b>153</b>	<b>157</b>	<b>190</b>
Koralai Pattu North (Vaharai)	16	16	16	16
Koralai Pattu Central	4	5	9	6
Koralai Pattu West (Oddamavadi)	6	6	6	8
Koralai Pattu (Valachchenai)	2	-	4	6
Koralai Pattu South (Kiran)	16	9	10	5
Eravur Pattu	25	18	17	15
Eravur Town	2	-	-	14
Manmunai North	20	41	43	48
Manmunai West	23	22	14	2
Kattankudy	-	1	3	18
Manmunai Pattu (Araipattai)	10	15	15	23
Manmunai South-West	22	19	6	14
Poratheevu Pattu	34	-	-	9
Manmunai South & Eruvil Pattu	24	1	14	6

The Table 6.1 gives the aggregated results of the reported major economic activities involved in GN Division, one GN Division may engage in few economic activities. The majority of GN Divisions in Batticaloa reported involving in crop production activities. Except Kattankudy DS Divisions all other DS divisions reported with crop production. Seven DS Divisions reported having Crop production as a major economic activity, among those Koralai Pattu North (Vaharai), Poratheevu Pattu, and Manmunai South & Eruvil Pattu show higher number of GN Divisions engage in that activity. Except Eravur Town and Poratheevu Pattu, fisheries industry reported all the other DS Divisions. In those 157 GN Divisions in Manmunai North DS Division reported Fisheries as their major economic activity. Meanwhile, only Koralai Pattu North (Vaharai) DS division involve those fore economic activities.

## 6.2 Information of major Irrigation Schemes used for Paddy and Other Crops

**Table 6.2 Number of Grama Niladhari (GN) Divisions by type of Irrigation scheme using for paddy cultivation and other crops by Divisional Secretariat (DS) Division**

District and DS Division	Total GN Divisions	Number of Grama Niladhari Divisions by type of Irrigation scheme using for paddy cultivation and other crops				
		Major	Minor	Rain fed	Other	Not relevant
<b>Batticaloa District</b>	<b>346</b>	<b>64</b>	<b>36</b>	<b>103</b>	<b>15</b>	<b>128</b>
Koralai Pattu North (Vaharai)	16	-	1	15	-	-
Koralai Pattu Central	9	-	1	1	-	7
Koralai Pattu West (Oddamavadi)	8	1	-	1	-	6
Koralai Pattu (Valachchenai)	12	-	-	9	-	3
Koralai Pattu South (Kiran)	18	6	1	7	3	1
Eravur Pattu	39	14	5	-	-	20
Eravur Town	15	-	1	-	-	14
Manmunai North	48	-	2	4	-	42
Manmunai West	24	17	-	7	-	-
Kattankudy	18	-	-	-	1	17
Manmunai Pattu (Araipattai)	27	-	1	17	1	8
Manmunai South-West	24	6	1	16	-	1
Poratheevu Pattu	43	19	-	24	-	-
Manmunai South & Eruvil Pattu	45	1	23	2	10	9

Majority of GN Divisions uses Rain-fed as the irrigation scheme for paddy cultivation in Batticaloa District. Further for 128 GN Divisions type of irrigation scheme is not relevant in those GN Divisions (Table 6.2).

### 6.3 Information of abandoned government reservations can be cultivated.

**Table 6.3 Number of Grama Niladhari (GN) Divisions having government reservations which can be cultivated by Divisional Secretariat (DS) Division**

District and DS Division	Total GN Divisions	Number of Grama Niladhari (GN) Divisions having government reservations which can be cultivated by available land area (Acres)					
		No such land	5 or less	Above 5 and 10 or less	Above 10 and 15 or less	Above 15 and 20 or less	Above 20
<b>Batticaloa District</b>	<b>346</b>	<b>284</b>	<b>16</b>	<b>6</b>	<b>6</b>	<b>5</b>	<b>29</b>
Koralai Pattu North (Vaharai)	16	15	1	-	-	-	-
Koralai Pattu Central	9	7	-	-	1	-	1
Koralai Pattu West (	8	8	-	-	-	-	-
Koralai Pattu (Valachchenai)	12	6	4	-	1	-	1
Koralai Pattu South (Kiran)	18	12	1	-	1	-	4
Eravur Pattu	39	20	2	1	-	-	16
Eravur Town	15	13	-	2	-	-	-
Manmunai North	48	45	2	-	1	-	-
Manmunai West	24	22	1	1	-	-	-
Kattankudy	18	18	-	-	-	-	-
Manmunai Pattu (Araipattai)	27	23	2	1	1	-	-
Manmunai South-West	24	22	1	-	-	-	1
Poratheevu Pattu	43	30	1	-	1	5	6
Manmunai South & Eruvil Pattu	45	43	1	1	-	-	-

As given in the Table 6.3 out of 346 GN Divisions 284 do not have government reservations which can be cultivated in Batticaloa district. Twenty-nine GN Divisions from six DS divisions, reported GN Divisions where there are above 20 acres abandoned government reservations.

## 6.4 Availability of Supportive Centres/Institutions for Agricultural, Live-stock & Fisheries activities

Supportive centres/institutes are identified as the places which support agricultural and fisheries farmers to buy inputs and sell their outputs.

Availability of Agriculture related supportive centres/Institutions within Grama Niladhari (GN) Divisions

**Table 6.4 Number of GN Divisions in which supportive centres/Institutions for Agriculture are available by Divisional Secretariat Division**

District and DS Division	Number of GN Divisions in which supportive centres/Institutions for Agriculture are available by type of institute								
	1	2	3	4	5	6	7	8	9
<b>Batticaloa District</b>	<b>33</b>	<b>25</b>	<b>22</b>	<b>12</b>	<b>26</b>	<b>31</b>	<b>32</b>	<b>18</b>	<b>43</b>
Koralai Pattu North (Vaharai)	2	1	-	2	-	-	1	1	2
Koralai Pattu Central	1	1	3	3	2	-	1	3	3
Koralai Pattu West (Oddamavadi)	1	2	1	-	1	1	-	1	2
Koralai Pattu (Valachchenai)	3	1	1	1	1	2	4	2	2
Koralai Pattu South (Kiran)	2	2	2	1	2	-	1	-	1
Eravur Pattu	5	4	3	-	3	2	2	2	3
Eravur Town	1	1	1	-	1	2	3	1	2
Manmunai North	4	1	-	2	2	-	8	1	1
Manmunai West	1	3	1	-	1	-	-	-	2
Kattankudy	-	-	-	-	-	-	-	-	-
Manmunai Pattu (Araipattai)	1	-	-	-	2	2	4	2	4
Manmunai South-West	-	1	1	1	-	1	1	2	4
Poratheevu Pattu	6	8	9	2	8	16	4	2	8
Manmunai South & Eruvil Pattu	6	-	-	-	3	5	3	1	9

### Type of Agricultural centres/Institutions

- |                                     |   |
|-------------------------------------|---|
| 1. Market for selling agro products | 6. Purchasing centers of agro products    |
| 2. Seed paddy sales center          | 7. Agricultural credit facility institute |
| 3. Paddy purchasing center          | 8. Agro equipment selling center          |
| 4. Paddy storages                   | 9. Fertilizer sales centers               |
| 5. Nursery                          |   |

One GN Division may have more than one type of supporting institute, when the Batticaloa district is considered highest number of GN Divisions reported having Fertilizer Sale centres within the GN Division. Paddy storages is reported minimum (Table 6.4). However, Kattankudy DS division haven't any supporting institute.

Number of Agriculture related supportive centres/Institutions available by DS Divisions

**Table 6.5 Number of Agriculture related centres/institutions by type of centre/institution and by Divisional Secretariat Division**

District and DS Division	Type of Agricultural centres/Institutions (number of centres/Institutions)								
	1	2	3	4	5	6	7	8	9
<b>Batticaloa District</b>	<b>34</b>	<b>33</b>	<b>32</b>	<b>18</b>	<b>36</b>	<b>59</b>	<b>67</b>	<b>28</b>	<b>61</b>
Koralai Pattu North (Vaharai)	2	1	-	2	-	-	1	1	3
Koralai Pattu Central	1	2	5	7	3	-	2	3	3
Koralai Pattu West (Oddamavadi)	1	4	2	-	3	2	-	3	4
Koralai Pattu (Valachchenai)	3	1	1	1	1	2	6	2	2
Koralai Pattu South (Kiran)	2	3	5	1	2	-	1	-	1
Eravur Pattu	5	4	4	-	5	8	8	5	6
Eravur Town	1	3	3	-	3	3	5	3	4
Manmunai North	4	1	-	2	2	-	20	1	1
Manmunai West	1	3	1	-	1	-	-	-	2
Kattankudy	-	-	-	-	-	-	-	-	-
Manmunai Pattu (Araipattai)	1	-	-	-	2	7	6	2	4
Manmunai South-West	-	1	2	1	-	4	3	5	6
Poratheevu Pattu	6	10	9	4	9	27	6	2	11
Manmunai South & Eruvil Pattu	7	-	-	-	5	6	9	1	14

**Type of Agricultural centres/Institutions**

- |                                     |   |
|-------------------------------------|---|
| 1. Market for selling agro products | 6. Purchasing centers of Agro products    |
| 2. Seed Paddy Sales center          | 7. Agricultural Credit Facility Institute |
| 3. Paddy purchasing center          | 8. Agro Equipment selling center          |
| 4. Paddy storages                   | 9. Fertilizer Sales centers               |
| 5. Nursery                          |   |

## Availability of Livestock & fisheries supportive centres/institutions within Grama Niladhari (GN) Divisions

**Table 6.6 Number of GN Divisions in which supportive centres/Institutions for Livestock & fisheries are available by Divisional Secretariat Division**

District and DS Division	Number of GN Divisions in which supportive centres/Institutions for Livestock & fisheries are available by type of institute									
	1	2	3	4	5	6	7	8	9	10
<b>Batticaloa District</b>	<b>31</b>	<b>13</b>	<b>16</b>	<b>40</b>	<b>69</b>	<b>27</b>	<b>15</b>	<b>7</b>	<b>113</b>	<b>31</b>
Koralai Pattu North (Vaharai)	7	2	1	-	7	3	3	1	1	7
Koralai Pattu Central	2	2	2	1	2	4	3	-	8	2
Koralai Pattu West (Oddamavadi)	1	1	1	2	2	3	5	1	8	1
Koralai Pattu (Valachchenai)	-	-	1	3	6	1	1	-	2	-
Koralai Pattu South (Kiran)	4	2	1	1	6	-	1	-	3	4
Eravur Pattu	2	1	3	1	5	2	-	1	6	2
Eravur Town	1	1	-	-	2	2	-	-	11	1
Manmunai North	1	1	1	2	10	2	-	1	18	1
Manmunai West	2	1	1	-	1	-	1	-	-	2
Kattankudy	-	-	1	1	5	2	-	1	12	-
Manmunai Pattu (Araipattai)	-	-	1	7	5	4	-	1	9	-
Manmunai South-West	4	-	1	11	4	-	1	-	3	4
Poratheevu Pattu	3	2	1	-	1	2	-	1	19	3
Manmunai South & Eruvil Pattu	4	-	1	11	13	2	-	-	13	4

### Livestock & fisheries centers

- |                                   |                                |
|-----------------------------------|--------------------------------|
| 1. Milk Collection center         | 6. Dry fish markets            |
| 2. Milk freezing center           | 7. Dry fish production centers |
| 3. Veterinary center              | 8. Slaughter houses            |
| 4. Fish landing/collecting center | 9. Meat markets                |
| 5. Fish markets                   | 10. Other                      |

One GN Division may have more than one type of supporting institute, when the Batticaloa district is considered highest number of GN Divisions reported having Meat markets within the GN Division. Slaughter houses and Milk freezing centres are reported minimum (Table 6.4).



## Number of Livestock &amp; fisheries centres by DS Division

**Table 6.7 Number of Livestock & fisheries centres/institutions by type of centre/Institution and by Divisional Secretariat Division**

District and DS Division	Number of Livestock & fisheries centres/institutions by type of centre/Institution									
	1	2	3	4	5	6	7	8	9	10
<b>Batticaloa District</b>	<b>39</b>	<b>17</b>	<b>16</b>	<b>67</b>	<b>143</b>	<b>46</b>	<b>24</b>	<b>23</b>	<b>197</b>	<b>39</b>
Koralai Pattu North (Vaharai)	7	2	1	-	47	6	5	17	2	7
Koralai Pattu Central	4	3	2	5	6	6	5	-	19	4
Koralai Pattu West (Oddamavadi)	2	1	1	14	13	10	9	1	26	2
Koralai Pattu (Valachchenai)	-	-	1	4	6	1	1	-	3	-
Koralai Pattu South (Kiran)	4	2	1	1	8	-	1	-	3	4
Eravur Pattu	5	4	3	1	10	3	-	1	12	5
Eravur Town	1	1	-	-	2	3	-	-	23	1
Manmunai North	1	1	1	2	10	2	-	1	23	1
Manmunai West	2	1	1	-	1	-	2	-	-	2
Kattankudy	-	-	1	4	6	2	-	1	24	-
Manmunai Pattu (Araipattai)	-	-	1	7	8	4	-	1	10	-
Manmunai South-West	5	-	1	11	4	-	1	-	7	5
Poratheevu Pattu	4	2	1	-	1	5	-	1	26	4
Manmunai South & Eruvil Pattu	4	-	1	18	21	4	-	-	19	4

**Livestock & fisheries centers**

- |                                   |                                |
|-----------------------------------|--------------------------------|
| 1. Milk Collection center         | 6. Dry fish markets            |
| 2. Milk freezing center           | 7. Dry fish production centers |
| 3. Veterinary center              | 8. Slaughter houses            |
| 4. Fish landing/collecting center | 9. Meat markets                |
| 5. Fish markets                   | 10. Other                      |

In Batticaloa district number of large markets are there mainly for wholesale on agricultural and fisheries products. The above Table 6.7 gives the numbers reported by GN Divisions and aggregated to DS Division.

## 7. Information of the places which provides basic facility

**Table 7.1 Number of places/institutes which provides basic facilities by Divisional Secretariat (DS) Division**

District and DS Division	Number of places/institutions by the type of Place/Institute												
	1	2	3	4	5	6	7	8	9	10	11	12	13
<b>Batticaloa District</b>	<b>562</b>	<b>-</b>	<b>14</b>	<b>362</b>	<b>-</b>	<b>1</b>	<b>110</b>	<b>146</b>	<b>26</b>	<b>3</b>	<b>31</b>	<b>5</b>	<b>96</b>
Koralai Pattu North (Vaharai)	35	-	1	21	-	-	4	14	2	-	1	-	2
Koralai Pattu Central	27	-	1	13	-	-	7	7	-	-	-	-	5
Koralai Pattu West (Oddamavadi)	18	-	1	13	-	-	6	5	1	-	-	-	2
Koralai Pattu (Valachchenai)	26	-	-	15	-	-	7	7	1	-	4	-	6
Koralai Pattu South (Kiran)	36	-	3	24	-	-	2	13	1	-	1	-	3
Eravur Pattu	75	-	2	57	-	-	11	14	4	-	5	-	9
Eravur Town	25	-	-	12	-	-	6	5	1	-	-	-	6
Manmunai North	71	-	2	43	-	1	34	24	2	3	10	2	27
Manmunai West	38	-	-	30	-	-	3	10	2	-	-	-	2
Kattankudy	38	-	-	20	-	-	12	7	1	-	1	1	6
Manmunai Pattu (Araipattai)	31	-	1	24	-	-	7	9	4	-	1	-	5
Manmunai South-West	27	-	-	21	-	-	1	11	1	-	1	-	3
Poratheevu Pattu	58	-	1	32	-	-	5	5	2	-	2	-	9
Manmunai South & Eruvil Pattu	57	-	2	37	-	-	5	15	4	-	5	2	11

### The Place/Institute which provides basic facility

- |  |   |
|--|---|
| 1. Pre-school/Early Childhood Development Centre         | 8. Maternity Clinic/Baby Clinic             |
| 2. Day Care Centres (Children)                           | 9. Government hospital                      |
| 3. A school or institute for children with special needs | 10. Private hospital                        |
| 4. Government/Semi-Government school                     | 11. Government or private children homes    |
| 5. Private school  | 12. Government or private elders' homes     |
| 6. International School                                  | 13. Branches of government or private banks |
| 7. Government or Private Dispensary (Western/Ayurvedic)  |   |

**Table 7.1 Number of Places/Institutes which provides basic facilities by Divisional Secretariat (DS) Division**

District and DS Division	Number of places/institutions by the type of Place/Institute											
	14	15	16	17	18	19	20	21	22	23	24	25
Batticaloa District	19	992	211	194	8	7	175	33	36	1	32	90
Koralai Pattu North (Vaharai)	1	66	5	11	-	-	14	1	5	-	15	2
Koralai Pattu Central	1	6	41	-	-	1	3	8	1	-	-	9
Koralai Pattu West (Oddamavadi)	-	1	29	-	-	-	-	1	-	-	-	9
Koralai Pattu (Valachchenai)	2	86	1	16	1	1	15	-	2	1	2	-
Koralai Pattu South (Kiran)	-	104	3	13	-	-	10	-	-	-	-	-
Eravur Pattu	5	166	22	30	2	-	18	1	5	-	3	4
Eravur Town	1	8	23	3	-	-	2	-	-	-	-	21
Manmunai North	2	131	7	80	5	-	22	1	10	-	-	-
Manmunai West	1	111	1	4	-	-	20	-	3	-	2	-
Kattankudy	-	-	50	-	-	-	-	19	1	-	-	30
Manmunai Pattu (Araipattai)	-	59	29	11	-	-	11	2	2	-	-	15
Manmunai South-West	5	55	-	6	-	2	9	-	-	-	-	-
Poratheevu Pattu	1	95	-	3	-	3	29	-	1	-	1	-
Manmunai South & Eruvil Pattu	-	104	-	17	-	-	22	-	6	-	9	-

**The Place/Institute which provides basic facility**

14. Buddhist Temples	18. Other- religious places	22. Dhamma School (Catholic/Christian)
15. Hindu Temples	19. Dhamma School (Buddhist)	23. Piriven
16. Mosque	20. Dhamma School (Hindu)	24. Devsath hal
17. Catholic/Christian Churches	21. Dhamma School (Islam)	25. Madrasa schools

As given in Table 7.1 twenty-five basic facilities were considered, and each GN Division reported how many numbers of institutes are there within the division. In the above Table the aggregated information for each DS Division is given.

## 8. Information of Government beneficiaries

**Table 8.1 The Number of Government beneficiaries by type of Benefit and Divisional Secretariat (DS) Division**

District and DS Division	Number of government beneficiaries by type of benefit									
	1	2	3	4	5	6	7	8	9	10
<b>Batticaloa District</b>	<b>99814</b>	<b>3446</b>	<b>12813</b>	<b>30956</b>	<b>452</b>	<b>212</b>	<b>41</b>	<b>100</b>	<b>397</b>	<b>23</b>
Koralai Pattu North (Vaharai)	5498	235	433	1447	8	6	-	7	19	-
Koralai Pattu Central	5172	156	632	1796	1	20	4	6	33	-
Koralai Pattu West (Oddama-vadi)	4947	195	664	1294	12	9	2	2	39	-
Koralai Pattu (Valachchenai)	5584	197	560	1810	16	7	3	3	28	4
Koralai Pattu South (Kiran)	5908	114	759	2308	45	4	-	8	13	-
Eravur Pattu	13847	349	1772	3079	10	34	6	9	49	6
Eravur Town	3888	141	700	1240	16	13	-	1	23	2
Manmunai North	9690	250	1171	3357	29	34	4	10	29	-
Manmunai West	7247	181	770	1766	12	12	5	7	20	1
Kattankudy	5345	225	963	1749	6	31	1	4	37	-
Manmunai Pattu (Araipattai)	6219	168	897	2022	19	4	3	17	38	1
Manmunai South-West	5232	224	781	2101	2	5	4	2	14	5
Poratheevu Pattu	10908	451	1136	3296	49	12	5	16	30	4
Manmunai South & Eruvil Pattu	10329	560	1575	3691	227	21	4	8	25	-

### Government benefit

- |                                 |                     |
|---------------------------------|---------------------|
| 1. Samurdhi                     | 6. Kidney aids      |
| 2. Disability aids              | 7. Tuberculosis aid |
| 3. Elderly allowances           | 8. Thalassemia aid  |
| 4. Public assistance (Pin padi) | 9. Cancer aid       |
| 5. Farmers pension              | 10. Other aid       |

Ten types of government benefits were considered at the survey and collected the counts at GN Division level. The above Table 8.1 gives the aggregated number of beneficiaries at DS Division level. Among the beneficiary majority are "Samurdhi" receivers and "Other aid" receives are the lowest. Eravur Town DS Division has the lowest "Samurdhi" recipients while Eravur Pattu DS Division has the highest in that category. In Eravur Pattu DS Division "Cancer aid" recipients and "Tuberculosis aid" recipients are comparatively higher.

