



Grama Niladhari Divisions Statistics - 2020

Badulla District

Department of Census and Statistics
Ministry of Economic Policies and Plan Implementation

Department of Census & Statistics

“Sankyana Mandiraya”

No. 306/71, Polduwa Road, Battaramulla

 www.statistics.gov.lk

 info@statistics.gov.lk

 +94 11 2147000

 +94 11 2147011

ISBN 978-624-5919-25-3



Grama Niladhari Divisions Statistics - 2020

Badulla District

Highlights

- ❏ Badulla district consists with 15 Divisional Secretariat Divisions and 567 Grama Niladhari Divisions
- ❏ 270,835 families are registered in election roll while highest percentage (11%) is reported from Welimada Divisional Secretariat Division and lowest (2.7%) is reported from Meegahakivula Divisional Secretariat Division.
- ❏ Every DS division has at least one GN division which has Government or private hospital within the GN Division. Further, 56% of the Grama Niladhari Divisions (facility is not available within the Grama Niladhari Divisions) report 5km or more distance to access the facility of Government or Private hospital.
- ❏ Twenty eight percent of the Grama Niadhari Divisions report that the facility of Government or private school which offers classes for A/L is available within the GN. The facility of Government or private school which offers classes for O/L or below grades is available within 64% of the Grama Niladhari Divisions.
- ❏ Solid Waste Disposal System provided by local government is available in 87 (15%) Grama Niladhari Divisions.
- ❏ Pipe borne water from National water supply or community base organization is available in 393 (69%) Grama Niladhari Divisions.
- ❏ Wood industries (22%) and Coconut/Kithul/Sesame/Palmyra based industries (20%) are the most common Traditional Handicraft Industries found in the district.
- ❏ Majority of GN Divisions report Damage caused by other wild animals (57%), candle crash (56%) and Drought (37%) under disasters happened during last 10 years.
- ❏ While majority of Grama Niladhari Divisions (87%) are involved in crop production, 28% involved in Non-agricultural economic activity, 27% involved in Livestock and 2% involved in fisheries industry.
- ❏ Majority of GN divisions are report minor (64%) and rain fed (15%) irrigation schemes for their agricultural activities.
- ❏ 74,892 "Samurdhi" receivers and 24,793 "Elderly allowances" receivers are reported at the time of data collection.

ISBN 978-624-5919-25-3

Preface

A complete set of statistics on Grama Niladhari Divisions (GNDs) are published once in ten years with the Census of Population and Housing (CPH) conducted by the Department of Census and Statistics (DCS). However, GNDs have undergone a massive social as well as economic changes during the previous ten-year inter-census period, and, therefore, relevant and timely data to capture these changes is vital as a basis for development planning and also for the planning and implementation of the CPH. Therefore, having understood the importance of data for regional level development activities and for CPH 2021, the DCS conducted a collection of basic information on Grama Niladhari Divisions (GNI).

The data gathered in this activity includes information on the availability of basic facilities of the Grama Niladhari Division and the information on infrastructure, consumption of land, Government subsidies, and disaster situations. Data collection was carried out during fourth quarter 2020 and the first quarter of 2021, covering the entire country. Despite the prevailed situation of spreading COVID-19 pandemic throughout the country which occurred during the data collection period, the activity was completed successfully.

This report presents results related to the basic information on Grama Niladhari Divisions in Badulla district at Divisional Secretariat level. Detailed information on Grama Niladhari Divisions will be published on Department's website. I believe this report as well as the full dataset will be highly beneficial for evidence-based decision making at any administrative level of the country.



P.M.P. Anura Kumara

Director General

Department of Census and Statistics

2022-01-20

Acknowledgment

The report “Grama Niladhari Divisions Statistics -2020: Badulla District” is prepared based on the data collected from all Grama Niladhari Divisions (GNDs) in Badulla district. The data collection was simultaneously covered all GNDs in the entire country.

This data collection was conducted under the direction and guidance of former Director General, Dr. I.R. Bandara, present Director General, Mr. M.P.M. Anura Kumara and under the guidance of Mrs. D.D.G.A. Seneviratne, Additional Director General (Statistics). Planning and execution of the data collection was carried out by staff of the Population Census and Demography Division under the guidance of Mrs. W.A.C. Wijebandara the Director and Mr. A.G.S. Kariyawasam, Mr. W.P.S. Sisilarathna the Deputy Directors.

Activities of the data collection process were organized and supervised by Mrs. A.N. De Silva, Mr. E.M.C. De Seram, Ms. W.S.D. Jayasundara, Mrs. H.B.M.R.L. Karunarathna, Mrs. I.R. Haputhanthri, Mr. G.W.Siriwardana, Mrs. M.D. Teckla Kumari, Mr. S. Jayavinthan, Mr. W.M.I.B. Wijekoon, Mr. T.D.S. Darshana and Ms. T.H.A.S. De Silva, Statisticians of Population Census and Demography Division. These activities were assisted by Mrs. T.R.D.Padmasiri, Mr. S. Poogunran, Mrs. A.W.A.D.A.R. Abesekara, Mr. M.B.M. Shiras, Mrs. W.M.S. Nilushini, Mr. K.H.B.D. Pushpakumara and Mrs. H.P.K. Niwarthana Statistical officers of the Division and Ms. W.P.Y Perera (Development Officer). All the Development Officers, Information and Communication Technology Assistants (ICTAs) and Coding Clerks of the Population Census and Demography Division supported to the whole process.

The preparation of questionnaire, instruction manual and training guide was done by Mrs. T.R.D.Padmasiri, Statistical officer and the computer data processing and final tabulations were done by Mrs. W.M.S. Nilushini, Statistical Officer under the supervision of statisticians Mrs. A.N. De Silva and Mr. G.W.Siriwardana with the guidance of Mrs. W.A.C. Wijebandara, Director. This report is prepared and organized by Mr. W.M.I.B. Wijekoon (Statistician), with the direct supervision of the Deputy Directors and Director of the Division.

Mr. E.M.D. Ekanayake, Deputy Director (ICT) of Information and Communication Division contributed for development of data entry and computer editing programmes and for management of data collection process, under the direction of Mr. P.M.R. Fernando, Director (ICT) and the supervision of Mr.W.H.P.W. Weerasiri, Director (ICT). All ICT Division staff who have contributed from planning stage of the data collection to the data dissemination are highly appreciated for their valuable support.

Under the supervision of Mr. K. Weerasiri, Statistician/Head of Statistics Branch in Badulla district, the District Statistical Officers/Statistical Assistants carried out the data collection process while ICTAs were engaged in data entry. Special gratitude should go to them for their contribution to make the GNI data collection process a success.

Printing the questionnaires, instruction manuals and reports were done at the Printing Division of the Department, under the guidance of Mrs. U.V.Jayakody, Director, Printing Division and under supervision of Mr. M.L.K.P.Kumara, Statistician. Mr. O.C.S. Kumara De Silva, Printing Manager (cover of duty) and the printing staff are appreciated for their support given throughout the process.

The contribution of Grama Niladharis in providing information under the guidance of Divisional Secretary helped immensely to make this data collection successful. Therefore, I wish to express my appreciation to all the Grama Niladharis and Divisional Secretaries for their valuable support. Finally, I wish to convey a special word of appreciation to District Secretary for all the support rendered for the whole process.

Contents

Preface.....	III
Acknowledgment	V
List of Tables.....	VIII
List of Figures	XI
1. Introduction.....	1
1.1 Background information of the Grama Niladhari and Grama Niladhari Divisions	1
2. Availability of Basic facilities.....	4
2.1 Transport	4
2.2 Health.....	9
2.3 Education	13
2.4 Communication.....	16
2.5 Facilities provided by local government.....	19
3. Threats spread over the Grama Niladhari (GN) Division	31
3.1 Prevalence of Drugs as a menace in the Grama Niladhari (GN) Division.....	31
3.2 Prevalence of Alcohol as a menace in the Grama Niladhari (GN) Division	32
4. Availability of Traditional Handicraft Industries	33
5. Disasters faced in last 10 years	34
6. Information of economic activities	35
6.1 Major economic activities involved.....	35
6.2 Information of major Irrigation Schemes used for Paddy and Other Crops	36
6.3 Information of abandoned government reservations can be cultivated.....	37
6.4 Availability of Supportive Centres/Institutions for Agricultural, Livestock & Fisheries activities	38
7. Information of the places which provides basic facility.....	42
8. Information of Government beneficiaries	44

List of Tables

Table 1.1 Number of Grama Niladhari Divisions by Divisional Secretariat Division	1
Table 1.2 Number of Grama Niladhari (GN) Divisions by Divisional Secretariat Division and by permanent or acting status	2
Table 1.3 Number of families registered in the election roll by Divisional Secretariat Division	2
Table 1.5 Number of 'Ranaviru' families and disabled 'Ranaviru' persons by Divisional Secretariat Division (DSD).....	3
Table 2.1 Number of Grama Niladhari Divisions in which transport facilities are available within the Grama Niladhari Division by Divisional Secretariat Division.....	4
Table 2.2 Number of Grama Niladhari (GN) Divisions by minimum distance to access Public transport bus start/destination and by Divisional Secretariat (DS) Division	5
Table 2.3 Number of Grama Niladhari (GN) Divisions by minimum distance to access Railway Station and by Divisional Secretariat (DS) Division	6
Table 2.4 Number of Grama Niladhari (GN) Divisions by minimum distance to access Three-wheel park and by Divisional Secretariat (DS) Division	7
Table 2.5 Number of Grama Niladhari (GN) Divisions by minimum distance to access Boat/Ferry jetty and by Divisional Secretariat (DS) Division	8
Table 2.6 Number of Grama Niladhari (GN) Divisions by minimum distance to access Road of transporting buses/vans/lorries across or near the GN division and by Divisional Secretariat (DS) Division	8
Table 2.7 Number of Grama Niladhari (GN) Divisions where Health facilities are available within Grama Niladhari Division by Divisional Secretariat (DS) Division	9
Table 2.8 Number of Grama Niladhari (GN) Divisions by minimum distance to access Government or private hospital and Divisional Secretariat (DS) Division	10
Table 2.9 Number of Grama Niladhari (GN) Divisions by minimum distance to access Government or Private Dispensary and Divisional Secretariat (DS) Division	11
Table 2.10 Number of Grama Niladhari (GN) Divisions by minimum distance to access Maternity Clinic/Baby Clinic and Divisional Secretariat (DS) Division	11
Table 2.11 Number of Grama Niladhari (GN) Divisions by minimum distance to access Office of the MOH and Divisional Secretariat (DS) Division	12
Table 2.12 Number of Grama Niladhari (GN) Divisions by minimum distance to access Government or private school that has classes for A/L and by Divisional Secretariat (DS) Division	14
Table 2.13 Number of Grama Niladhari (GN) Divisions by minimum distance to access Government or private school that has classes for O/L or below and by Divisional Secretariat (DS) Division	15
Table 2.14 Number of Grama Niladhari (GN) Divisions by minimum distance to access Kindergarten/ Pre-school/Early Childhood Development Centre and by Divisional Secretariat (DS) Division	15

Table 2.15 Number of Grama Niladhari (GN) Divisions where communication facilities are available within Grama Niladhari Division and by Divisional Secretariat (DS) Division	16
Table 2.16 Number of Grama Niladhari (GN) Divisions by minimum distance to access Vidatha/ Nenasala Centres and by Divisional Secretariat (DS) Division.....	18
Table 2.17 Number of Grama Niladhari (GN) Divisions by minimum distance to access Communication Centres and by Divisional Secretariat (DS) Division.....	18
Table 2.18 Number of Grama Niladhari (GN) Divisions where local government facilities are available within Grama Niladhari (GN) Division and by Divisional Secretariat (DS) Division	19
Table 2.19 Number of Grama Niladhari (GN) Divisions by minimum distance to access public playground and by Divisional Secretariat (DS) Division.....	20
Table 2.20 Number of Grama Niladhari (GN) Divisions by minimum distance to access children park and by Divisional Secretariat (DS) Division	21
Table 2.21 Number of Grama Niladhari (GN) Divisions by minimum distance to access Praja Shaalawa and by Divisional Secretariat (DS) Division	22
Table 2.22 Number of Grama Niladhari (GN) Divisions by minimum distance to access Public Library/ Reading Room and by Divisional Secretariat (DS) Division	23
Table 2.23 Number of Grama Niladhari (GN) Divisions by minimum distance to access Cemetery and by Divisional Secretariat (DS) Division	24
Table 2.24 Number of Grama Niladhari (GN) Divisions by minimum distance to Marketplace/Fair/ Public Store and by Divisional Secretariat (DS) Division.....	25
Table 2.25 Number of Grama Niladhari (GN) Divisions where other facilities are available within Grama Niladhari (GN) Division by Divisional Secretariat (DS) Division.....	26
Table 2.26 Number of Grama Niladhari (GN) Divisions in which a solid waste disposal system is available by Divisional Secretariat (DS) Division.....	28
Table 2.27 Number of Grama Niladhari (GN) Divisions in which a pipe borne water is available by Divisional Secretariat (DS) Division	29
Table 2.28 Number of Grama Niladhari (GN) Divisions in which a regional hydroelectric power stations/other small power plants are available by Divisional Secretariat (DS) Division	30
Table 3.1 Number of Grama Niladhari (GN) Divisions where prevalence drugs as a menace by Divisional Secretariat (DS) Division	31
Table 3.2 Number of Grama Niladhari (GN) Divisions where prevalence alcohol as a menace by Divisional Secretariat (DS) Division	32
Table 4.1 Number of Grama Niladhari (GN) Divisions with available Traditional Handicraft Industries by Divisional Secretariat (DS) Division	33
Table 5.1 Number of Grama Niladhari (GN) Divisions by type of the disaster and by Divisional Secretariat (DS) Division	34

Table 6.1 Number of Grama Niladhari (GN) Divisions by type of economic activities involved and by Divisional Secretariat (DS) Division	35
Table 6.2 Number of Grama Niladhari (GN) Divisions by type of Irrigation scheme using for paddy cultivation and other crops by Divisional Secretariat (DS) Division	36
Table 6.3 Number of Grama Niladhari (GN) Divisions having government reservations which can be cultivated by Divisional Secretariat (DS) Division	37
Table 6.4 Number of GN Divisions in which supportive centres/Institutions for Agriculture are available by Divisional Secretariat Division	38
Table 6.5 Number of Agriculture related centres/institutions by type of centre/institution and by Divisional Secretariat Division	39
Table 6.6 Number of GN Divisions in which supportive centres/Institutions for Livestock & fisheries are available by Divisional Secretariat Division	40
Table 6.7 Number of Livestock & fisheries centres/institutions by type of centre/Institution and by Divisional Secretariat Division	41
Table 7.1 Number of places/institutes which provides basic facilities by Divisional Secretariat (DS) Division	42
Table 8.1 The Number of Government beneficiaries by type of Benefit and Divisional Secretariat (DS) Division	44

List of Figures

Figure 1.1 Distribution of Grama Niladhari(Permanent) by Divisional Secretariat (DS) Division and by sex	1
Figure 2.1 Number of Grama Niladhari (GN) Divisions where education facilities are available within Grama Niladhari Division by Divisional Secretariat (DS) Division	13
Figure 2.2 Number of Grama Niladhari Divisions by minimum distance to access post office/ Sub Post Office or Agency Post Office and by DS Division	17
Figure 2.3 Number of Grama Niladhari Divisions by minimum distance to access other facility and by Divisional Secretariat (DS) Division	27

1. Introduction

The GNI-2020 is a census type of data collection conducted during last half of the year 2020 in all around the country in parallel to Census of Population and Housing 2021. This special enumeration collected various information on Grama Niladhari Division which is the smallest administrative area in Sri Lanka. It covered all 25 districts in Sri Lanka and interviewed or asked to self-report by the officer named "Grama Niladhari (GN)" who is responsible for the particular GN Division. The main objective of this was to build a supportive database which provides basic information by the smallest administrative area for data users. Further, the data was collected on important aspects covering socio and economic related areas. This report presents the summarized statistics on Divisional Secretariat (DS) Division using the data collected at GN Division level for the Badulla district. Badulla district GNI-2020 data were collected during the fourth quarter 2020. The main themes covered at the data collection were,

- Background information about the immediate responsible officer for the administrative area "Grama Niladhari (GN)"
- Information on the distance to the nearest location where basic facilities are available
- Information on threats (drugs and alcohol) spread over the GN Divisions, availability of handicraft industries and disasters faced during last 10 years
- Information on economic activities (major economic activities involved, major irrigation schemes used and abundant government reservations which can be cultivated)
- Information on availability of facilitating centers for agricultural, livestock & fisheries activities
- Information on the availability of places which provide basic facilities to people
- Information on government beneficiaries for selected types of benefits.

1.1 Background information of the Grama Niladhari and Grama Niladhari Divisions

Table 1.1 Number of Grama Niladhari Divisions by Divisional Secretariat Division

District and DS Division	No. of GN Divisions
Badulla District	567
Mahiyanganaya	35
Rideemaliyadda	42
Meegahakivula	20
Kandaketiya	26
Soranathota	25
Passara	41
Lunugala	28
Badulla	29
Hali-Ela	57
Uva Paranagama	68
Welimada	64
Bandarawela	35
Ella	32
Haputale	26
Haldummulla	39

The Badulla district has 15 Divisional Secretariat Divisions and total number of 567 Grama Niladhari Divisions. As given in Table 1.1 the Uva Paranagama DS Division has the highest number of GN Divisions (68) and Meegahakivula is the smallest DS Division in terms of GN Divisions.

As depicted in Figure 1.1 both male and female Grama Niladharis work in every DS Division and of the district majority are male officers.

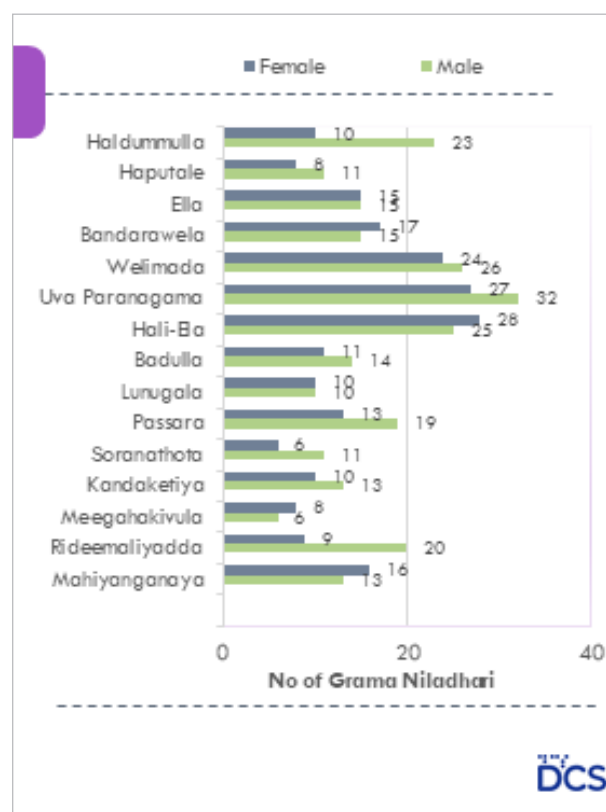


Figure 1.1 Distribution of Grama Niladhari(Permanent) by Divisional Secretariat (DS) Division and by sex

Table 1.2 Number of Grama Niladhari (GN) Divisions by Divisional Secretariat Division and by permanent or acting status

District and DS Division	Status	
	Permanent	Acting
Badulla District	465	102
Mahiyanganaya	29	6
Rideemaliyadda	29	13
Meegahakivula	14	6
Kandaketiya	23	3
Soranathota	17	8
Passara	32	9
Lunugala	20	8
Badulla	25	4
Hali-Ela	53	4
Uva Paranagama	59	9
Welimada	50	14
Bandarawela	32	3
Ella	30	2
Haputale	19	7
Haldummulla	33	6

Due to various administrative reasons some GN Divisions may be vacant without a permanent officer. Therefore, a GN who is permanently attached to another division is assigned as an acting officer for a temporary period till the vacancy is filled. Table 1.2 gives the number of GN Divisions by permanent or acting status of the GN in Badulla district during the survey period and for each DS Division. It shows that out of 567 totals GN Divisions 465 have permanent officers and other 102 function as acting domains. However, numbers of vacant GN Divisions differ across DS Divisions. At the time of data collection Welimada and Rideemaliyadda show comparatively large number of acting GNs.

Table 1.3 Number of families registered in the election roll by Divisional Secretariat Division

District and DS Division	Families registered in the election roll	
	No.	%
Badulla District	270835	100.0
Mahiyanganaya	27343	10.1
Rideemaliyadda	19391	7.2
Meegahakivula	7424	2.7
Kandaketiya	8762	3.2
Soranathota	8229	3.0
Passara	15554	5.7
Lunugala	11003	4.1
Badulla	23448	8.7
Hali-Ela	29602	10.9
Uva Paranagama	25824	9.5
Welimada	29715	11.0
Bandarawela	21552	8.0
Ella	15155	5.6
Haputale	15150	5.6
Haldummulla	12683	4.7

The total number of families registered in election roll in the Badulla District is 270835. Out of that Welimada reports the highest number of families (29715). The lowest numbers of families are reported from Meegahakivula (7424).

Table 1.4 Number of pensioners by Divisional Secretariat (DS) Division

District and DS Division	No. of Pensioners	
	No.	%
Badulla District	24252	100.0
Mahiyanganaya	1652	6.8
Rideemaliyadda	1098	4.5
Meegahakivula	419	1.7
Kandaketiya	478	2.0
Soranathota	436	1.8
Passara	1163	4.8
Lunugala	391	1.6
Badulla	3909	16.1
Hali-Ela	2611	10.8
Uva Paranagama	1786	7.4
Welimada	2767	11.4
Bandarawela	3065	12.6
Ella	1076	4.4
Haputale	2486	10.3
Haldummulla	915	3.8

As given in the Table 1.4 24252 pensioners reported from Badulla District. The highest number of pensioners reported from Badulla (3909). Lunugala reports the lowest number of pensioners which is 1.6 percent (391) of Badulla total.

Table 1.5 Number of 'Ranaviru' families and disabled 'Ranaviru' persons by Divisional Secretariat Division (DSD)

District and DS Division	'Ranaviru' Families	Disabled 'Ranaviru' persons
Badulla District	15523	1158
Mahiyanganaya	1845	179
Rideemaliyadda	1855	121
Meegahakivula	557	30
Kandaketiya	616	37
Soranathota	315	45
Passara	772	55
Lunugala	313	21
Badulla	884	75
Hali-Ela	1688	125
Uva Paranagama	1720	90
Welimada	1627	119
Bandarawela	1281	122
Ella	542	40
Haputale	1045	59
Haldummulla	463	40

At time of the data collection there are 15523 'Ranaviru' families and 1,158 disabled 'Ranaviru' persons in Badulla District (Table 1.6). Rideemaliyadda reports the highest number of 'Ranaviru' families. Lunugala reports the lowest number of 'Ranaviru' families and also the lowest number disabled 'Ranaviru' persons.

2. Availability of Basic facilities

This section presents the information on the availability of basic facilities within the GN Division and on the distance to the nearest location where the basic facilities are available. Data collects on six facilities as follows:

- 1. Transport**
Public transport (bus) start/end destination, railway station, three -wheel park, boat/ferry jetty, road which transport buses/vans/lorries across or near the GN Division
- 2. Health**
Government or private hospital, government or private dispensary, maternity clinic/baby clinic, MOH's office
- 3. Education**
Government or private school which offers classes for A/L, government or private school offering classes for O/L, kindergarten/pre-school/early childhood development centre
- 4. Communication**
Government post office/sub post office or agency post office, Vidhatha Centre/Nena Sala Centre, communication centre
- 5. Facilities provided by Local government**
Public playground, Children park, Praja Shalawa, Public Library/Reading Room, Cemetery, Marketplace/Fair/Public Store
- 6. Other facilities**
Branch of government or private bank, Filling station, Police station, DS office, Local government office

2.1 Transport

Availability of Transport Facilities within Grama Niladhari (GN) Division

Table 2.1 Number of Grama Niladhari Divisions in which transport facilities are available within the Grama Niladhari Division by Divisional Secretariat Division

District and DS Division	Number of GN Divisions with Transport facility available within the division					
	Total No. of GN Divisions	Public transport bus start/end destination	Railway Station	Three -wheel park	Boat/Ferry jetty	Road near the GN division*
Badulla District	567	39	14	147	0	525
Mahiyanganaya	35	2	-	15	-	35
Rideemaliyadda	42	1	-	13	-	37
Meegahakivula	20	2	-	4	-	19
Kandaketiya	26	1	-	3	-	24
Soranathota	25	1	-	5	-	19
Passara	41	1	-	7	-	37
Lunugala	28	5	-	2	-	22
Badulla	29	1	1	11	-	29
Hali-Ela	57	4	2	12	-	56
Uva Paranagama	68	1	-	19	-	63
Welimada	64	2	2	21	-	63
Bandarawela	35	1	3	8	-	35
Ella	32	6	4	13	-	30
Haputale	26	5	2	5	-	24
Haldummulla	39	6	-	9	-	32

* Road of transporting buses/vans/lorries across or near the GN division

The Table 2.1 gives the number of GN Divisions with the transport facility available within the GN division in Badulla district. The statistics revealed that Public transport bus start/destinations are available in 39 GN Divisions out of total. In addition to only 14 GN Divisions have the ability to use Railway station within their division. DS division level

distribution how these facilities are distributed more clearly.

Minimum Distance to Access Transport Facility (when the facility is not available within Grama Niladhari Division)

Table 2.2 Number of Grama Niladhari (GN) Divisions by minimum distance to access Public transport bus start/destination and by Divisional Secretariat (DS) Division

District and DS Division	Total GN Division (Facility not available)	Minimum distance to access the facility			Total No. of GN Divisions in DSD
		2 km or less	More than 2 km and less than 5 km	5 km or more	
Badulla District	528	82	123	323	567
Mahiyanganaya	33	4	6	23	35
Rideemaliyadda	41	-	2	39	42
Meegahakivula	18	3	3	12	20
Kandaketiya	25	2	4	19	26
Soranathota	24	5	5	14	25
Passara	40	8	11	21	41
Lunugala	23	6	4	13	28
Badulla	28	7	8	13	29
Hali-Ela	53	7	21	25	57
Uva Paranagama	67	6	8	53	68
Welimada	62	13	18	31	64
Bandarawela	34	4	14	16	35
Ella	26	8	11	7	32
Haputale	21	6	7	8	26
Haldummulla	33	3	1	29	39

Table 2.2 presents the information on GN Divisions which do not have access to the Public transport bus start/end destination within the division. The statistics show the number of GN Divisions by the minimum distance to nearest location of that transport facility available. The survey finds that in 528 GN Divisions the facility is not available within the GN Division. However, in Badulla only 323 GN Divisions show distance more than 5km to the facility and considerable number of GN divisions of Uva Paranagama, Rideemaliyadda, Welimada, Haldummulla, Hali-Ela and Mahiyanganaya are there.

Table 2.3 Number of Grama Niladhari (GN) Divisions by minimum distance to access Railway Station and by Divisional Secretariat (DS) Division

District and DS Division	Total GN Division (Facility not available)	Minimum distance to access the facility				Total No. of GN Divisions in DSD
		2 km or less	More than 2 km and less than 5 km	5 km or more	Not Relevant	
Badulla District	553	24	52	202	275	567
Mahiyanganaya	35	-	-	-	35	35
Rideemaliyadda	42	-	-	-	42	42
Meegahakivula	20	-	-	-	20	20
Kandaketiya	26	-	-	-	26	26
Soranathota	25	-	1	16	8	25
Passara	41	-	3	31	7	41
Lunugala	28	-	-	-	28	28
Badulla	28	4	9	15	-	29
Hali-Ela	55	6	8	38	3	57
Uva Paranagama	68	-	-	60	8	68
Welimada	62	-	2	1	59	64
Bandarawela	32	4	10	18	-	35
Ella	28	4	11	11	2	32
Haputale	24	6	8	1-	-	26
Haldummulla	39	-	-	2	37	39

Many of the GN Divisions (553 out of 567) in Badulla district do not have any railway station within the GN Division. For some GN Divisions railway facility is not relevant (this indicates people in these areas do not consider railway as a regular transport mode due to unavailability of nearby facility).

Table 2.4 Number of Grama Niladhari (GN) Divisions by minimum distance to access Three-wheel park and by Divisional Secretariat (DS) Division

District and DS Division	Total GN Division (Facility not available)	Minimum distance to access the facility			Total No. of GN Divisions
		2 km or less	More than 2 km and less than 5 km	5 km or more	
Badulla District	420	89	165	166	567
Mahiyanganaya	20	2	5	13	35
Rideemaliyadda	29	2	14	13	42
Meegahakivula	16	2	2	12	20
Kandaketiya	23	2	9	12	26
Soranathota	20	2	7	11	25
Passara	34	8	8	18	41
Lunugala	26	4	6	16	28
Badulla	18	8	7	3	29
Hali-Ela	45	10	23	12	57
Uva Paranagama	49	16	20	13	68
Welimada	43	13	23	7	64
Bandarawela	27	6	12	9	35
Ella	19	3	11	5	32
Haputale	21	9	6	6	26
Haldummulla	30	2	12	16	39

Three-wheeler is common taxi service in the country and there are allotted parking places for these, where people can get the facility. Lowest of the GN Divisions (420 GNDs out of 567 GNDs) in Badulla district have not Three-wheel park. 166 GN Divisions reported the distance 5km or more to get the facility.

Table 2.5 Number of Grama Niladhari (GN) Divisions by minimum distance to access Boat/Ferry jetty and by Divisional Secretariat (DS) Division

District and DS Division	Total GN Division (Facility not available)	Minimum distance to access the facility			Not Relevant	Total No. of GN Divisions
		2 km or less	More than 2 km and less than 5 km	5 km or more		
Badulla District	567	-	-	-	567	567
Mahiyanganaya	35	-	-	-	35	35
Rideemaliyadda	42	-	-	-	42	42
Meegahakivula	20	-	-	-	20	20
Kandaketiya	26	-	-	-	26	26
Soranathota	25	-	-	-	25	25
Passara	41	-	-	-	41	41
Lunugala	28	-	-	-	28	28
Badulla	29	-	-	-	29	29
Hali-Ela	57	-	-	-	57	57
Uva Paranagama	68	-	-	-	68	68
Welimada	64	-	-	-	64	64
Bandarawela	35	-	-	-	35	35
Ella	32	-	-	-	32	32
Haputale	26	-	-	-	26	26
Haldummulla	39	-	-	-	39	39

As given in Table 2.5 this facility is Badulla district do not have within GN Division.

Table 2.6 Number of Grama Niladhari (GN) Divisions by minimum distance to access Road of transporting buses/vans/lorries across or near the GN division and by Divisional Secretariat (DS) Division

District and DS Division	Total GN Division (Facility not available)	Minimum distance to access the facility			Total No. of GN Divisions
		2 km or less	More than 2 km and less than 5 km	5 km or more	
Badulla District	42	11	11	20	567
Mahiyanganaya	-	-	-	-	35
Rideemaliyadda	5	-	2	3	42
Meegahakivula	1	-	1	-	20
Kandaketiya	2	1	-	1	26
Soranathota	6	2	-	4	25
Passara	4	1	1	2	41
Lunugala	6	-	3	3	28
Badulla	-	-	-	-	29
Hali-Ela	1	1	-	-	57
Uva Paranagama	5	1	1	3	68
Welimada	1	1	-	-	64
Bandarawela	-	-	-	-	35
Ella	2	-	1	1	32
Haputale	2	2	-	-	26
Haldummulla	7	2	2	3	39

The facility given in Table 2.6 is common in Badulla district. However, in Soranathota 6 GN Divisions out of 25 GN Divisions reported not having the facility within GN Division for Lunugala this is 6 out of 28.

2.2 Health

Availability of Health Facilities within Grama Niladhari (GN) Division

Table 2.7 Number of Grama Niladhari (GN) Divisions where Health facilities are available within Grama Niladhari Division by Divisional Secretariat (DS) Division

District and DS Division	Total No. of GN Divisions	Number of GNDs with Health Facilities within GND			
		Government or Private Hospital	Government or Private Dispensary	Maternity Clinic/Baby Clinic	MOH's Office
Badulla District	567	47	148	241	17
Mahiyanganaya	35	4	16	32	2
Rideemaliyadda	42	2	5	16	1
Meegahakivula	20	2	3	8	1
Kandaketiya	26	2	4	9	1
Soranathota	25	1	4	12	1
Passara	41	7	9	17	1
Lunugala	28	3	6	12	1
Badulla	29	5	13	19	1
Hali-Ela	57	2	14	24	1
Uva Paranagama	68	2	15	13	1
Welimada	64	6	17	14	1
Bandarawela	35	1	16	20	1
Ella	32	3	10	17	1
Haputale	26	4	5	12	1
Haldummulla	39	3	11	16	2

The Table 2.7 show how the health facilities are distributed when the facility is available within GN Divisions. The distribution of facilities differs across DS Divisions.

Minimum Distance to access Health facility (when the facility is not available within Grama Niladhari (GN) Division)

Table 2.8 Number of Grama Niladhari (GN) Divisions by minimum distance to access Government or private hospital and Divisional Secretariat (DS) Division

District and DS Division	Total GN Division (Facility not available)	Minimum distance to access the facility			Total No. of GN Divisions
		2 km or less	More than 2 km and less than 5 km	5 km or more	
Badulla District	520	67	164	289	567
Mahiyanganaya	31	4	8	19	35
Rideemaliyadda	40	2	6	32	42
Meegahakivula	18	1	5	12	20
Kandaketiya	24	3	11	10	26
Soranathota	24	-	5	19	25
Passara	34	6	13	15	41
Lunugala	25	4	9	12	28
Badulla	24	4	11	9	29
Hali-Ela	55	6	14	35	57
Uva Paranagama	66	13	18	35	68
Welimada	58	9	28	21	64
Bandarawela	34	4	6	24	35
Ella	29	2	13	14	32
Haputale	22	5	10	7	26
Haldummulla	36	4	7	25	39

Table 2.9 Number of Grama Niladhari (GN) Divisions by minimum distance to access Government or Private Dispensary and Divisional Secretariat (DS) Division

District and DS Division	Total GN Division (Facility not available)	Minimum distance to access the facility			Total No. of GN Divisions
		2 km or less	More than 2 km and less than 5 km	5 km or more	
Badulla District	419	78	160	181	567
Mahiyanganaya	19	2	4	13	35
Rideemaliyadda	37	3	11	23	42
Meegahakivula	17	2	3	12	20
Kandaketiya	22	2	11	9	26
Soranathota	21	1	5	15	25
Passara	32	9	9	14	41
Lunugala	22	1	7	14	28
Badulla	16	7	7	2	29
Hali-Ela	43	12	22	9	57
Uva Paranagama	53	11	25	17	68
Welimada	47	10	20	17	64
Bandarawela	19	3	7	9	35
Ella	22	2	13	7	32
Haputale	21	9	7	5	26
Haldummulla	28	4	9	15	39

Above Table 2.8 and Table 2.9 gives the distribution of number of GN Divisions where the basic facilities 'Government or Private Hospital', 'Government or Private Dispensary' are not available within GN division but the minimum distance to get the facility by DS Divisions. Many of GN Division in Badulla district do not have any Government or private hospital and Government or private Dispensary. Only 289 GN Division reported the distance more than 5km or more to get the Government or Private Hospital facility.

Table 2.10 Number of Grama Niladhari (GN) Divisions by minimum distance to access Maternity Clinic/Baby Clinic and Divisional Secretariat (DS) Division

District and DS Division	Total GN Division (Facility not available)	Minimum distance to access the facility			Total No. of GN Divisions
		2 km or less	More than 2 km and less than 5 km	5 km or more	
Badulla District	326	100	160	66	567
Mahiyanganaya	3	-	3	-	35
Rideemaliyadda	26	3	15	8	42
Meegahakivula	12	4	6	2	20
Kandaketiya	17	6	9	2	26
Soranathota	13	4	6	3	25
Passara	24	8	10	6	41
Lunugala	16	6	5	5	28
Badulla	10	5	5	-	29
Hali-Ela	33	11	17	5	57
Uva Paranagama	55	17	25	13	68
Welimada	50	16	26	8	64
Bandarawela	15	5	7	3	35
Ella	15	3	10	2	32
Haputale	14	7	5	2	26
Haldummulla	23	5	11	7	39

Table 2.11 Number of Grama Niladhari (GN) Divisions by minimum distance to access Office of the MOH and Divisional Secretariat (DS) Division

District and DS Division	Total GN Division (Facility not available)	Minimum distance to access the facility			Total No. of GN Divisions
		2 km or less	More than 2 km and less than 5 km	5 km or more	
Badulla District	550	39	110	401	567
Mahiyanganaya	33	4	6	23	35
Rideemaliyadda	41	1	3	37	42
Meegahakivula	19	-	5	14	20
Kandaketiya	25	2	5	18	26
Soranathota	24	1	2	21	25
Passara	40	3	10	27	41
Lunugala	27	3	6	18	28
Badulla	28	3	12	13	29
Hali-Ela	56	2	10	44	57
Uva Paranagama	67	7	11	49	68
Welimada	63	4	10	49	64
Bandarawela	34	3	9	22	35
Ella	31	1	11	19	32
Haputale	25	3	5	17	26
Haldummulla	37	2	5	30	39

According to the above Table 2.10 and Table 2.11 among 567 total GN divisions 326 GN divisions and 550 GN divisions do not have access to maternity/baby clinics and office of the MOH respectively within the GN Division. Majority of the GN divisions can access the maternity/baby clinics facility less than 5 km. The statistics reveal that 66 GN divisions report more than 5km to access maternity/baby clinic while 401 GN divisions are there with more than 5 km to visit to a MOH office in Badulla district.

2.3 Education

Availability of Education Facilities within Grama Niladhari (GN) Division.

The education facilities cover the availability of kindergarten/pre-school/early childhood development centre, government or private school that has classes for G.C.E(O/L) or below and government or private school that has classes for G.C.E(A/L). Following figures show the distribution of number of GN Divisions in which these facilities are available.

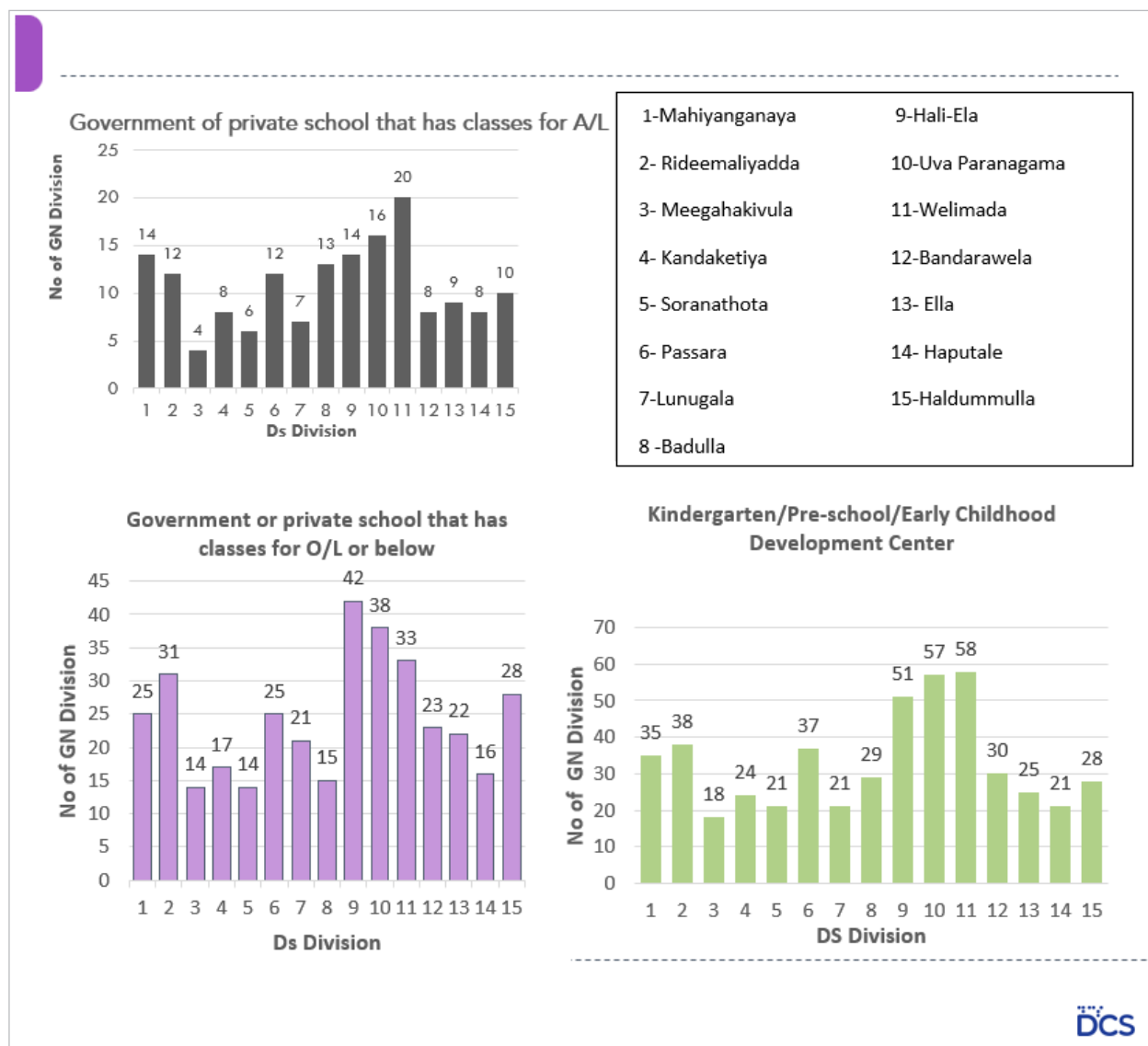


Figure 2.1 Number of Grama Niladhari (GN) Divisions where education facilities are available within Grama Niladhari Division by Divisional Secretariat (DS) Division

Figure 2.1 shows the available education facilities within GN Division for each DS division. Among those, Welimada DS division has the highest number of GN Divisions having Kindergarten/Pre-school/Early Childhood Development Centres and Government or private school that has classes for A/L within the GN Division. The Hali-Ela DS Division reports the highest number of GN Divisions with Government or private schools that has classes for O/L or below within that GN Division.

Minimum Distance to access Education Facility (when the facility is not available within Grama Niladhari (GN) Division)

Table 2.12 Number of Grama Niladhari (GN) Divisions by minimum distance to access Government or private school that has classes for A/L and by Divisional Secretariat (DS) Division

District and DS Division	Total GN Division (Facility not available)	Minimum distance to access the facility			Total No. of GN Divisions
		2 km or less	More than 2 km and less than 5 km	5 km or more	
Badulla District	406	74	166	166	567
Mahiyanganaya	21	4	6	11	35
Rideemaliyadda	30	2	16	12	42
Meegahakivula	16	3	6	7	20
Kandaketiya	18	6	9	3	26
Soranathota	19	-	6	13	25
Passara	29	6	18	5	41
Lunugala	21	3	5	13	28
Badulla	16	4	9	3	29
Hali-Ela	43	8	20	15	57
Uva Paranagama	52	11	19	22	68
Welimada	44	11	20	13	64
Bandarawela	27	6	8	13	35
Ella	23	2	8	13	32
Haputale	18	5	5	8	26
Haldummulla	29	3	11	15	39

Out of total GN Divisions (567) in Badulla District only 166 GN Divisions do not have access to government or private school that has classes for A/L within the distance of more than 2km and less than 5km (Table 2.12). Further, majority of these GN Division are reported from Hali-Ela, Welimada, Uva Paranagama, Passara and Rideemaliyadda DS Divisions.

Table 2.13 Number of Grama Niladhari (GN) Divisions by minimum distance to access Government or private school that has classes for O/L or below and by Divisional Secretariat (DS) Division

District and DS Division	Total GN Division (Facility not available)	Minimum distance to access the facility			Total No. of GN Divisions
		2 km or less	More than 2 km and less than 5 km	5 km or more	
Badulla District	203	76	88	39	567
Mahiyanganaya	10	3	4	3	35
Rideemaliyadda	11	2	8	1	42
Meegahakivula	6	3	1	2	20
Kandaketiya	9	5	4	-	26
Soranathota	11	3	3	5	25
Passara	16	4	9	3	41
Lunugala	7	1	2	4	28
Badulla	14	6	7	1	29
Hali-Ela	15	6	7	2	57
Uva Paranagama	30	16	10	4	68
Welimada	31	10	17	4	64
Bandarawela	12	7	4	1	35
Ella	10	4	4	2	32
Haputale	10	4	3	3	26
Haldummulla	11	2	5	4	39

Table 2.13 gives the statistics on the minimum distance to access government or private school that has classes for O/L. In Badulla 203 GN Divisions out of 567 report no government or private school that has classes for O/L or below within GN Division. However, only 39 GN Divisions report 5km or more to access this education facility.

Table 2.14 Number of Grama Niladhari (GN) Divisions by minimum distance to access Kindergarten/Pre-school/Early Childhood Development Centre and by Divisional Secretariat (DS) Division

District and DS Division	Total GN Division (Facility not available)	Minimum distance to access the facility			Total No. of GN Divisions
		2 km or less	More than 2 km and less than 5 km	5 km or more	
Badulla District	74	31	28	15	567
Mahiyanganaya	-	-	-	-	35
Rideemaliyadda	4	1	2	1	42
Meegahakivula	2	-	1	1	20
Kandaketiya	2	2	-	-	26
Soranathota	4	2	-	2	25
Passara	4	2	2	-	41
Lunugala	7	1	3	3	28
Badulla	-	-	-	-	29
Hali-Ela	6	1	3	2	57
Uva Paranagama	11	7	4	-	68
Welimada	6	1	3	2	64
Bandarawela	5	4	1	-	35
Ella	7	4	2	1	32
Haputale	5	3	1	1	26
Haldummulla	11	3	6	2	39

Minimum distance to access to the education facility Kindergarten/Pre-school/Early Childhood Development Centre is given in above Table 2.14. In Badulla district only 74 GN Divisions report not having the facility within the GN Division. Only 15 GN Divisions report 5km or more to access this facility.

2.4 Communication

Availability of Communication Facilities within Grama Niladhari (GN) Division

The communication facilities considered at the data collection are Government Post Office/Sub Post Office or Agency Post Office, Vidhatha Centre/Nena Sala Centre and Communication Centres.

Table 2.15 Number of Grama Niladhari (GN) Divisions where communication facilities are available within Grama Niladhari Division and by Divisional Secretariat (DS) Division

District and DS Division	Total No. of GN Divisions	Number of GN Divisions having the Communication Facility		
		Government Post Office/Sub Post Office or Agency Post Office	Vidhatha Centre/Nena Sala Centre	Communication Centres
Badulla District	567	201	25	101
Mahiyanganaya	35	14	3	11
Rideemaliyadda	42	13	1	5
Meegahakivula	20	6	1	2
Kandaketiya	26	9	-	5
Soranathota	25	8	-	3
Passara	41	16	3	6
Lunugala	28	8	-	3
Badulla	29	14	2	6
Hali-Ela	57	16	3	8
Uva Paranagama	68	18	1	7
Welimada	64	27	4	20
Bandarawela	35	15	2	10
Ella	32	13	1	6
Haputale	26	10	1	2
Haldummulla	39	14	3	7

According to the table 201 GN divisions have Government Post Office/Sub Post Office or Agency Post Office within the division. And every DS division has at least one GN division which has Vidhatha Center/Nena Sala Center within the division.

Minimum Distance to access Communication Facilities (when the facility is not available within Grama Niladhari (GN) Division)

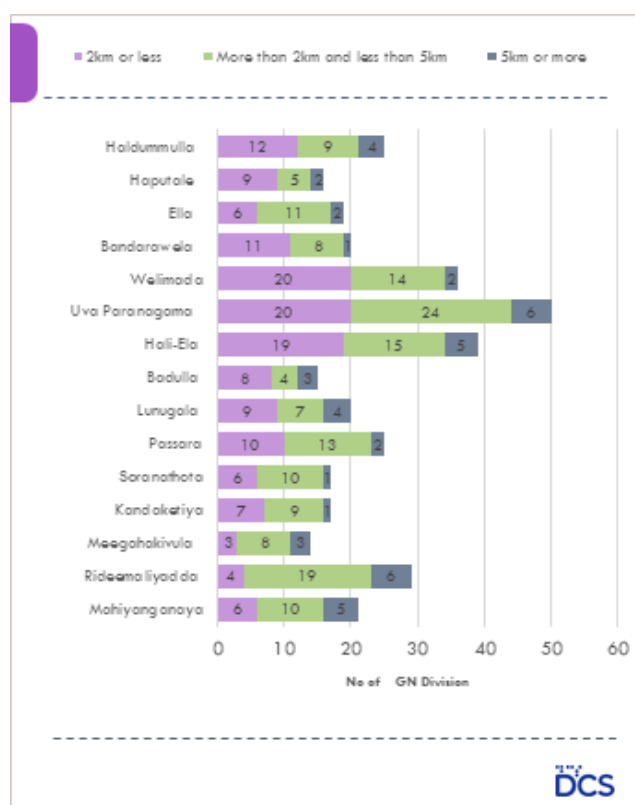


Figure 2.2 Number of Grama Niladhari Divisions by minimum distance to access post office/Sub Post Office or Agency Post Office and by DS Division

Figure 2.2 gives the number of GN Divisions considering the minimum distance to access post office/sub post office or agency post office facilities in each DS division when the facility is not available within the GN Division. Majority of GN Divisions can access the facility in a distance less than 5 km.

Table 2.16 Number of Grama Niladhari (GN) Divisions by minimum distance to access Vidatha/Nenasala Centres and by Divisional Secretariat (DS) Division

District and DS Division	Total GN Division (Facility not available)	Minimum distance to access the facility			Total No. of GN Divisions
		2 km or less	More than 2 km and less than 5 km	5 km or more	
Badulla District	542	40	112	390	567
Mahiyanganaya	32	2	5	25	35
Rideemaliyadda	41	3	6	32	42
Meegahakivula	19	-	4	15	20
Kandaketiya	26	-	-	26	26
Soranathota	25	1	-	24	25
Passara	38	3	8	27	41
Lunugala	28	4	4	20	28
Badulla	27	4	1-	13	29
Hali-Ela	54	1	14	39	57
Uva Paranagama	67	8	17	42	68
Welimada	60	3	16	41	64
Bandarawela	33	4	6	23	35
Ella	31	1	11	19	32
Haputale	25	5	9	11	26
Haldummulla	36	1	2	33	39

Vidhatha and Nenasala are Government-introduced vocational facilities which provide support to public by various training programs specially on technical and IT sectors. In Badulla district these seem to be rarely situated within GN Divisions, 542 GN Divisions report these facilities are not available within the GN Division.

Table 2.17 Number of Grama Niladhari (GN) Divisions by minimum distance to access Communication Centres and by Divisional Secretariat (DS) Division

District and DS Division	Total GN Division (Facility not available)	Minimum distance to access the facility			Total No. of GN Divisions
		2 km or less	More than 2 km and less than 5 km	5 km or more	
Badulla District	466	84	155	227	567
Mahiyanganaya	24	3	6	15	35
Rideemaliyadda	37	1	12	24	42
Meegahakivula	18	-	4	14	20
Kandaketiya	21	2	6	13	26
Soranathota	22	1	7	14	25
Passara	35	6	9	20	41
Lunugala	25	5	5	15	28
Badulla	23	5	10	8	29
Hali-Ela	49	12	19	18	57
Uva Paranagama	61	18	17	26	68
Welimada	44	13	21	10	64
Bandarawela	25	4	9	12	35
Ella	26	2	14	10	32
Haputale	24	9	7	8	26
Haldummulla	32	3	9	20	39

2.5 Facilities provided by local government

Availability of Facilities provided by Local Government within a Grama Niladhari (GN) Division

Data was collected on some selected Local Government facilities such as availability of public playground, children park, Praja Shalawa, public library/reading room, cemetery and marketplace/fair/public store. Following Table 2.18 gives the distribution of the number of GN Divisions when facility is available within the GN Division for each DS Division.

Table 2.18 Number of Grama Niladhari (GN) Divisions where local government facilities are available within Grama Niladhari (GN) Division and by Divisional Secretariat (DS) Division

District and DS Division	Number of GN Divisions having the local government facilities						
	Total No. of GN Divisions	Public play ground	Children park	Praja Shalawa	Public Library/ Reading Room	Cemetery	Market place/ Fair/Public Store
Badulla District	567	76	15	463	58	498	288
Mahiyanganaya	35	6	1	34	2	32	32
Rideemaliyadda	42	1	-	34	2	36	13
Meegahakivula	20	1	-	18	4	18	10
Kandaketiya	26	-	1	12	5	22	15
Soranathota	25	-	-	21	2	24	7
Passara	41	4	3	34	8	32	17
Lunugala	28	2	-	13	2	22	11
Badulla	29	8	2	26	2	18	17
Hali-Ela	57	12	-	49	7	50	25
Uva Paranagama	68	2	-	60	6	64	29
Welimada	64	15	4	57	6	62	44
Bandarawela	35	7	1	25	2	32	33
Ella	32	8	1	28	3	30	17
Haputale	26	3	-	19	3	22	9
Halduummulla	39	7	2	33	4	34	9

Minimum Distance to access facilities provided by Local Government (When the facility is not available within Grama Niladhari (GN) Division)

Table 2.19 Number of Grama Niladhari (GN) Divisions by minimum distance to access public playground and by Divisional Secretariat (DS) Division

District and DS Division	Total GN Divisions (public playground not available within)	Number of GN Divisions by minimum distance to access public playground			Total No. of GN Divisions
		2 km or less	More than 2 km and less than 5 km	5 km or more	
Badulla District	491	55	111	325	567
Mahiyanganaya	29	4	3	22	35
Rideemaliyadda	41	-	2	39	42
Meegahakivula	19	1	-	18	20
Kandaketiya	26	-	-	26	26
Soranathota	25	1	3	21	25
Passara	37	4	10	23	41
Lunugala	26	2	7	17	28
Badulla	21	5	8	8	29
Hali-Ela	45	3	18	24	57
Uva Paranagama	66	7	14	45	68
Welimada	49	5	20	24	64
Bandarawela	28	9	3	16	35
Ella	24	2	13	9	32
Haputale	23	9	7	7	26
Haldummulla	32	3	3	26	39

In 491 GN Divisions public play ground is not available within the GN Division. 325 GN Divisions have to go 5 km or more to get this facility. The distribution differs across DS Divisions and gives in above Table 2.19.

Table 2.20 Number of Grama Niladhari (GN) Divisions by minimum distance to access children park and by Divisional Secretariat (DS) Division

District and DS Division	Total GN Divisions (children park not available within)	Number of GN Divisions by minimum distance to access children park			Total No. of GN Divisions
		2 km or less	More than 2 km and less than 5 km	5 km or more	
Badulla District	552	28	76	448	567
Mahiyanganaya	34	3	3	28	35
Rideemaliyadda	42	-	-	42	42
Meegahakivula	20	-	-	20	20
Kandaketiya	25	-	7	18	26
Soranathota	25	1	4	20	25
Passara	38	2	8	28	41
Lunugala	28	1	6	21	28
Badulla	27	6	8	13	29
Hali-Ela	57	1	8	48	57
Uva Paranagama	68	1	2	65	68
Welimada	60	-	11	49	64
Bandarawela	34	4	7	23	35
Ella	31	1	4	26	32
Haputale	26	8	7	11	26
Haldummulla	37	-	1	36	39

Out of 567 GN Divisions 552 do not have children park within the division. However, 104 GN Divisions have access the facility within less than 5 km. In Uva Paranagama, Welimada, Hali-Ela, and Rideemaliyadda DS Divisions significant number of GN Divisions reported the facility is 5 km or more away (Table 2.20).

Table 2.21 Number of Grama Niladhari (GN) Divisions by minimum distance to access Praja Shaalawa and by Divisional Secretariat (DS) Division

District and DS Division	Total GN Divisions (Praja Shaalawa not available within)	Number of GN Divisions by minimum distance to access Praja Shaalawa			Total No. of GN Divisions
		2 km or less	More than 2 km and less than 5 km	5 km or more	
Badulla District	104	32	32	40	567
Mahiyanganaya	1	-	-	1	35
Rideemaliyadda	8	1	3	4	42
Meegahakivula	2	-	-	2	20
Kandaketiya	14	3	7	4	26
Soranathota	4	2	1	1	25
Passara	7	3	1	3	41
Lunugala	15	5	3	7	28
Badulla	3	1	2	-	29
Hali-Ela	8	4	1	3	57
Uva Paranagama	8	2	1	5	68
Welimada	7	1	2	4	64
Bandarawela	10	5	2	3	35
Ella	4	1	2	1	32
Haputale	7	2	3	2	26
Haldummulla	6	2	4	-	39

In 104 GN Divisions Praja Shaalawa is not available within the GN Division. Forty GN Divisions have to go 5km or more to get this facility. The distribution differs across DS Divisions and gives in above Table 2.21.

Table 2.22 Number of Grama Niladhari (GN) Divisions by minimum distance to access Public Library/Reading Room and by Divisional Secretariat (DS) Division

District and DS Division	Total GN Divisions (Public Library/ Reading Room not available within)	Number of GN Divisions by minimum distance to access Public Library/Reading Room			Total No. of GN Divisions
		2 km or less	More than 2 km and less than 5 km	5 km or more	
Badulla District	509	71	145	293	567
Mahiyanganaya	33	4	5	24	35
Rideemaliyadda	40	1	1	38	42
Meegahakivula	16	2	7	7	20
Kandaketiya	21	4	9	8	26
Soranathota	23	1	4	18	25
Passara	33	8	11	14	41
Lunugala	26	5	7	14	28
Badulla	27	6	9	12	29
Hali-Ela	50	8	18	24	57
Uva Paranagama	62	8	19	35	68
Welimada	58	9	20	29	64
Bandarawela	33	4	7	22	35
Ella	29	3	12	14	32
Haputale	23	6	8	9	26
Haldummulla	35	2	8	25	39

Out of 567 GN Divisions 509 do not have a public library/reading room within the division. However, 216 GN Divisions have access the facility within less than 5 km. In Rideemaliyadda,Uva Paranagama, Welimada ,Haldummulla and Mahiyanganaya and Bandarewela DS Divisions significant number of GN Divisions reported the facility is 5 km or more away (Table 2.22).

Table 2.23 Number of Grama Niladhari (GN) Divisions by minimum distance to access Cemetery and by Divisional Secretariat (DS) Division

District and DS Division	Total GN Divisions (Cemetery not available within)	Number of GN Divisions by minimum distance to access cemetery			Total No. of GN Divisions
		2 km or less	More than 2 km and less than 5 km	5 km or more	
Badulla District	69	30	19	20	567
Mahiyanganaya	3	3	-	-	35
Rideemaliyadda	6	2	-	4	42
Meegahakivula	2	-	-	2	20
Kandaketiya	4	-	4	-	26
Soranathota	1	1	-	-	25
Passara	9	4	5	-	41
Lunugala	6	3	2	1	28
Badulla	11	6	4	1	29
Hali-Ela	7	3	2	2	57
Uva Paranagama	4	1	-	3	68
Welimada	2	-	-	2	64
Bandarawela	3	2	-	1	35
Ella	2	2	-	-	32
Haputale	4	1	1	2	26
Haldummulla	5	2	1	2	39

Out of 567 GN Divisions 69 do not have a cemetery within the division. Twenty GN Divisions reported 5 km or more to access a cemetery.

Table 2.24 Number of Grama Niladhari (GN) Divisions by minimum distance to Marketplace/Fair/Public Store and by Divisional Secretariat (DS) Division

Facility, District and DS Division	Total GN Divisions (to Market place/Fair/ Public Store not available within)	Number of GN Divisions by minimum distance to access to Market place/fair/public store			Total No. of GN Divisions
		2 km or less	More than 2 km and less than 5 km	5 km or more	
Badulla District	279	66	99	114	567
Mahiyanganaya	3	-	-	3	35
Rideemaliyadda	29	4	5	20	42
Meegahakivula	10	1	1	8	20
Kandaketiya	11	-	7	4	26
Soranathota	18	5	2	11	25
Passara	24	7	9	8	41
Lunugala	17	5	5	7	28
Badulla	12	4	7	1	29
Hali-Ela	32	9	17	6	57
Uva Paranagama	39	10	14	15	68
Welimada	20	7	8	5	64
Bandarawela	2	-	2	-	35
Ella	15	3	10	2	32
Haputale	17	8	3	6	26
Haldummulla	30	3	9	18	39

Out of 567 GN Divisions 279 do not have a Marketplace/Fair/Public Store within the division. . However, 114 GN Divisions have access the facility 5 km or more away from the GN Division. In Uva Paranagama, Rideemaliyadda ,Haldummulla and Soranathota DS Divisions significant number of GN Divisions reported the facility is 5 km or more away (Table 2.24)

Other Facilities

Availability of other facilities such as branch of government or private banks, Filling stations, Police stations, DS office and Local government offices within a Grama Niladhari (GN) Division

Table 2.25 Number of Grama Niladhari (GN) Divisions where other facilities are available within Grama Niladhari (GN) Division by Divisional Secretariat (DS) Division

District and DS Division	Number of GN Division by type of Facility					
	Total No. of GN Divisions	Branch of government or private bank	Filling station	Police station	DS office	Local government office
Badulla District	567	135	28	21	15	25
Mahiyanganaya	35	8	3	2	1	1
Rideemaliyadda	42	5	1	2	1	1
Meegahakivula	20	3	1	-	1	1
Kandaketiya	26	4	1	1	1	1
Soranathota	25	3	-	-	1	1
Passara	41	11	1	1	1	1
Lunugala	28	5	2	2	1	1
Badulla	29	11	3	1	1	3
Hali-Ela	57	19	2	2	1	5
Uva Paranagama	68	15	1	2	1	1
Welimada	64	17	4	2	1	4
Bandarawela	35	12	2	1	1	1
Ella	32	8	3	1	1	1
Haputale	26	7	2	2	1	2
Haldummulla	39	7	2	2	1	1

As given in the Table 2.25 out of 567 total GN Divisions 135 GN Divisions have a branch of government or private bank within the GN Division. 28 GN Divisions reported having filling station within and 21 GN Divisions have police station within. The Divisional Secretariat office situates in one GN Division hence 15 GN Divisions have DS office within. Twenty-three GN Divisions report having local government offices or branches within that.

Minimum Distance to access branch of government or private banks, Filling stations, Police stations, DS offices and Local government office (When the facility is not available within Grama Niladhari (GN) Division)

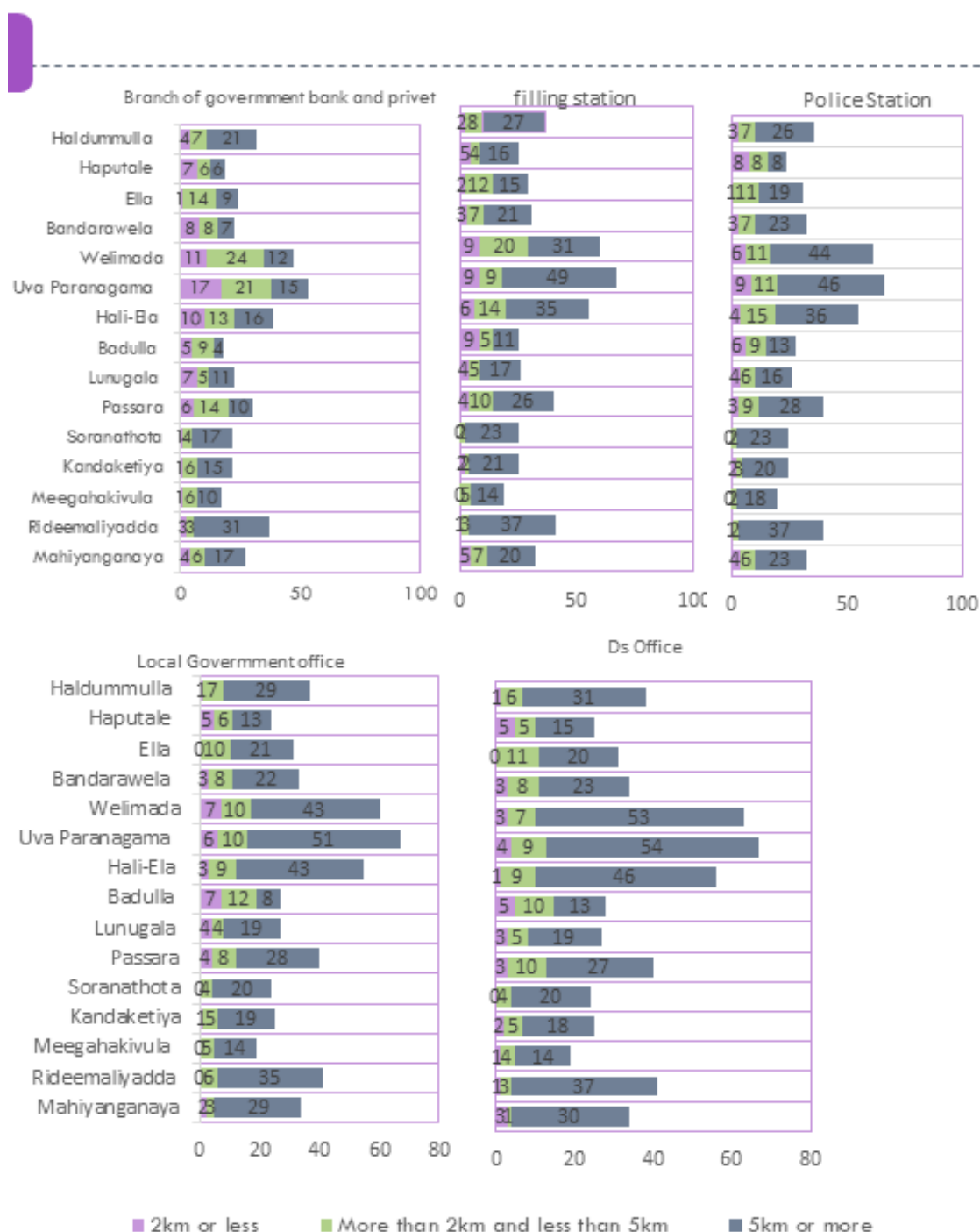


Figure 2.3 Number of Grama Niladhari Divisions by minimum distance to access other facility and by Divisional Secretariat (DS) Division

Figure 2.3 gives the distribution of GN Divisions by the minimum distance to access other facility when the facility is not available within the GN Division. Separate figures are drawn for each facility by minimum distance at access and DS Division.

Availability of solid waste disposal system provided by local authorities in Grama Niladhari Division

Table 2.26 Number of Grama Niladhari (GN) Divisions in which a solid waste disposal system is available by Divisional Secretariat (DS) Division

District and DS Division	Total GN Divisions	Availability Solid Waste Disposal System	
		Available	Not available
Badulla District	567	87	480
Mahiyanganaya	35	4	31
Rideemaliyadda	42	1	41
Meegahakivula	20	1	19
Kandaketiya	26	-	26
Soranathota	25	1	24
Passara	41	6	35
Lunugala	28	5	23
Badulla	29	17	12
Hali-Ela	57	9	48
Uva Paranagama	68	5	63
Welimada	64	9	55
Bandarawela	35	11	24
Ella	32	8	24
Haputale	26	7	19
Haldummulla	39	3	36

Solid waste disposal system is provided by the local authorities in general however, this facility is not available for all administrative divisions. According to the Table 2.26 in 87 GN Divisions this facility is available. A considerable number of GN Divisions in Badulla reported not having the facility. In KandaketiyaDS Division this facility is not available. Only one GN Divisions in Rideemaliyadda,Meegahakivula and Soranathota Ds Divisions have that facility.

Availability of pipe borne water from national water supply or community base organization in Grama Niladhari Divisions

Table 2.27 Number of Grama Niladhari (GN) Divisions in which a pipe borne water is available by Divisional Secretariat (DS) Division

District and DS Division	Total GN Divisions	Pipe borne water from National water supply or community base organization	
		Available	Not available
Badulla District	567	393	174
Mahiyanganaya	35	15	20
Rideemaliyadda	42	11	31
	26	23	3
Meegahakivula	20	9	11
Kandaketiya	26	19	7
Soranathota	25	20	5
Passara	41	25	16
Lunugala	28	22	6
Badulla	29	24	5
Hali-Ela	57	44	13
Uva Paranagama	68	53	15
Welimada	64	53	11
Bandarawela	35	28	7
Ella	32	25	7
Haputale	26	22	4
Halduummulla	39	23	16

Pipe borne water is mainly supplied by the National Water Supply and Drainage Board or community-based organizations. In Badulla only 174 GN Divisions reported not having Pipe borne water from National water supply or community base organization (Table 2.27).

Availability of Regional hydroelectric power stations/other small power plants

Table 2.28 Number of Grama Niladhari (GN) Divisions in which a regional hydroelectric power stations/other small power plants are available by Divisional Secretariat (DS) Division

District and DS Division	Total GN Divisions	Regional hydroelectric power stations/ other small power plants	
		Available	Not available
Badulla District	567	19	548
Mahiyanganaya	35	1	34
Rideemaliyadda	42	1	41
Meegahakivula	20	1	19
Kandaketiya	26	1	25
Soranathota	25	1	24
Passara	41	1	40
Lunugala	28	3	25
Badulla	29	-	29
Hali-Ela	57	1	56
Uva Paranagama	68	1	67
Welimada	64	1	63
Bandarawela	35	-	35
Ella	32	-	32
Haputale	26	2	24
Haldummulla	39	5	34

Table 2.28 shows the availability of regional hydroelectric power stations/other small power plants within GN Divisions. This facility is not common and only 19 GN Divisions reported having the facility.

3. Threats spread over the Grama Niladhari (GN) Division

3.1 Prevalence of Drugs as a menace in the Grama Niladhari (GN) Division

Table 3.1 Number of Grama Niladhari (GN) Divisions where prevalence drugs as a menace by Divisional Secretariat (DS) Division

District and DS Division	Total GN Divisions	Prevalence of Drugs as a menace (Number of GN Division)	
		Yes	No
Badulla District	567	98	469
Mahiyanganaya	35	14	21
Rideemaliyadda	42	4	38
Meegahakivula	20	7	13
Kandaketiya	26	4	22
Soranathota	25	6	19
Passara	41	5	36
Lunugala	28	5	23
Badulla	29	7	22
Hali-Ela	57	4	53
Uva Paranagama	68	-	68
Welimada	64	18	46
Bandarawela	35	11	24
Ella	32	4	28
Haputale	26	2	24
Haldummulla	39	7	32

Table 3.1 shows the Prevalence of drugs as a menace in the GN divisions. Out of 567 GN Divisions 98 reported prevailing drug as a menace in the division. Welimada, Bandarawela and Mahiyangana DS Division significant number of GN Division reported Prevalence of Drugs as a menace.

3.2 Prevalence of Alcohol as a menace in the Grama Niladhari (GN) Division

Table 3.2 Number of Grama Niladhari (GN) Divisions where prevalence alcohol as a menace by Divisional Secretariat (DS) Division

District and DS Division	Total GN Divisions	Prevalence of Alcohol as a menace (Number of GN Division)	
		Yes	No
Badulla District	567	166	401
Mahiyanganaya	35	16	19
Rideemaliyadda	42	8	34
Meegahakivula	20	15	5
Kandaketiya	26	10	16
Soranathota	25	6	19
Passara	41	7	34
Lunugala	28	10	18
Badulla	29	8	21
Hali-Ela	57	20	37
Uva Paranagama	68	3	65
Welimada	64	23	41
Bandarawela	35	13	22
Ella	32	9	23
Haputale	26	4	22
Haldummulla	39	14	25

Prevalence of alcohol as a menace in GN Divisions is given in above Table 3.2. Welimada, Hali-Ela and Mahiyangana DS Division significant number of GN Division reported Prevalence of Alcohol as a menace.

4. Availability of Traditional Handicraft Industries

Table 4.1 Number of Grama Niladhari (GN) Divisions with available Traditional Handicraft Industries by Divisional Secretariat (DS) Division

District and DS Division	Number of GN Divisions by type of traditional handicraft industries												
	1	2	3	4	5	6	7	8	9	10	11	12	13
Badulla District	25	11	15	26	1	10	1	124	67	4	114	21	285
Mahiyanganaya	8	-	1	2	-	1	-	14	7	1	1	1	11
Rideemaliyadda	2	1	-	-	-	-	-	7	5	-	5	-	26
Meegahakivula	-	-	1	1	-	-	-	3	1	-	6	2	11
Kandaketiya	2	2	1	-	-	-	-	-	5	-	6	-	15
Soranathota	-	-	-	1	-	-	-	8	5	1	4	2	13
Passara	-	2	1	4	-	-	1	7	6	-	11	3	19
Lunugala	-	3	-	1	-	7	-	5	4	-	21	-	5
Badulla	1	-	-	5	-	-	-	10	5	-	4	1	11
Hali-Ela	1	1	3	3	-	-	-	18	5	-	15	2	27
Uva Paranagama	3	-	-	1	-	-	-	29	7	1	16	1	25
Welimada	4	1	3	4	-	-	-	7	6	-	5	3	43
Bandarawela	-	-	1	3	-	-	-	5	5	1	5	2	20
Ella	1	-	1	-	-	1	-	5	3	-	7	1	17
Haputale	-	-	-	-	-	1	-	4	-	-	2	1	19
Haldummulla	3	1	3	1	1	-	-	2	3	-	6	2	23

Type of traditional handicraft industries

- | | |
|---|--|
| 1. Clay industry | 8. Wood industries |
| 2. Cane and Bamboo based Industry | 9. Textile and textile handicrafts industries |
| 3. Metal handicrafts | 10. The musical instruments industries |
| 4. Jewellery making industries | 11. Coconut/kittul/sesame/palmyra based industries |
| 5. Masks and puppet industries | 12. Other |
| 6. Dumbara patterns and fibber green leaf creations | 13. No traditional industries |
| 7. Lace industries | |

The above Table 4.1 gives the number of GN Divisions with different traditional handicraft industries by DS Division. In Badulla district 285 GN Divisions reported not having traditional handicrafts in that GN Division. Highest number of GN Divisions reported wood industries and the Coconut/Kittul/Sesame/Palmyra based industries are in second place.

5. Disasters faced in last 10 years

Table 5.1 Number of Grama Niladhari (GN) Divisions by type of the disaster and by Divisional Secretariat (DS) Division

District and DS Division	Type of the Disaster															
	1	2	3	4	5	6	7	8	9	10	11	12	13	14	15	16
Badulla District	41	204	316	192	74	207	104	109	322	137	20	159	187	17	10	13
Mahiyanganaya	17	-	2	15	7	9	-	33	16	-	3	2	5	-	-	-
Rideemaliyadda	4	1	2	15	8	38	-	22	13	7	1	-	7	2	2	-
Meegahakivula	-	3	5	2	3	12	2	1	14	7	-	2	12	-	-	-
Kandaketiya	3	7	7	3	4	19	3	18	19	10	-	3	12	-	-	-
Soranathota	-	13	18	2	2	8	7	2	16	6	-	12	8	-	2	1
Passara	1	22	32	17	9	10	16	-	25	9	1	19	15	1	2	3
Lunugala	-	10	20	9	1	11	6	-	25	23	-	7	13	6	1	-
Badulla	9	16	22	5	1	7	3	-	12	3	2	11	3	-	-	-
Hali-Ela	2	39	48	18	6	13	22	2	32	10	3	28	22	3	-	1
Uva Paranagama	-	8	45	34	11	26	8	4	54	13	3	13	30	-	1	1
Welimada	3	23	33	38	5	16	6	-	18	9	2	13	14	4	1	3
Bandarawela	-	16	28	6	3	9	5	-	11	9	2	21	23	-	-	-
Ella	1	20	24	3	4	6	10	2	22	15	1	13	8	1	1	1
Haputale	-	11	16	8	5	10	4	-	7	6	2	7	3	-	-	2
Haldummulla	1	15	14	17	5	13	12	25	38	10	-	8	12	-	-	1

Type of the Disaster

- | | |
|------------------------------------|--|
| 1. Floods | 9. Damage caused by other wild animals |
| 2. Landslides | 10. Fires |
| 3. Candle crashes | 11. Canal over flooding |
| 4. Storms/hurricanes | 12. Sinking/building cracks/earthquakes |
| 5. Lightning struck | 13. Drying of water springs |
| 6. Drought | 14. Noise pollution/Air pollution/Water pollution due to industrial/project implementation |
| 7. Rolling stones | 15. Other |
| 8. Damage caused by wild elephants | 16. No Disaster |

A GN Division may have experienced different type of disasters during the period of 10 years before the data collection in 2020. The above Table 5.1 indicates aggregated statistics for DS Division level and one GN Division may have faced more than one disaster therefore total does not equal to 567. Majority of GN Divisions reported Damage caused by other wild animals, Candle Crashes, Drought. Etc.

6. Information of economic activities

6.1 Major economic activities involved

Table 6.1 Number of Grama Niladhari (GN) Divisions by type of economic activities involved and by Divisional Secretariat (DS) Division

District and DS Division	Number of Grama Niladhari (GN) Divisions by type of economic activity			
	Crop production	Livestock	Fisheries industry	Non-agricultural economic activity
Badulla District	493	153	11	159
Mahiyanganaya	34	10	9	4
Rideemaliyadda	42	5	-	-
Meegahakivula	18	3	-	5
Kandaketiya	26	5	1	3
Soranathota	22	5	-	6
Passara	29	11	-	14
Lunugala	27	19	-	18
Badulla	11	-	-	21
Hali-Ela	45	15	-	27
Uva Paranagama	66	38	-	9
Welimada	61	17	1	13
Bandarawela	27	5	-	9
Ella	30	8	-	10
Haputale	18	6	-	14
Halduummulla	37	6	-	6

The Table 6.1 gives the aggregated results of the reported major economic activities involved in GN Division. One GN Division may engage in few economic activities. The majority of GN Divisions in Badulla reported involving in Crop Production activities. GN Divisions in Hali-Ela, Badulla, Lunugala, Passara, Haputale and Welimada DS Divisions reported heighest number of Non-Agricultural economic activity. Fourteen DS Divisions reported having livestock as a major economic activity and among those Uva Paranagama, Welimada, Lunugala, and Hali-Ela show higher number of GN Divisions engage in that activity. Fisheries Industry reported only from three DS Divisions such as Mahiyanganaya, Kandakatiya and Welimada

6.2 Information of major Irrigation Schemes used for Paddy and Other Crops

Table 6.2 Number of Grama Niladhari (GN) Divisions by type of Irrigation scheme using for paddy cultivation and other crops by Divisional Secretariat (DS) Division

District and DS Division	Total GN Divisions	Number of Grama Niladhari Divisions by type of Irrigation scheme using for paddy cultivation and other crops				
		Major	Minor	Rain fed	Other	Not relevant
Badulla District	567	76	364	82	2	43
Mahiyanganaya	35	27	-	8	-	-
Rideemaliyadda	42	11	13	18	-	-
Meegahakivula	20	5	10	4	-	1
Kandaketiya	26	9	15	2	-	-
Soranathota	25	2	19	4	-	-
Passara	41	-	31	5	1	4
Lunugala	28	-	21	1	1	5
Badulla	29	-	18	1	-	10
Hali-Ela	57	2	46	6	-	3
Uva Paranagama	68	7	50	9	-	2
Welimada	64	13	44	7	-	-
Bandarawela	35	-	24	8	-	3
Ella	32	-	31	1	-	-
Haputale	26	-	11	6	-	9
Haldummulla	39	-	31	2	-	6

Majority of GN Divisions uses Minor irrigation scheme for paddy and other crop cultivation in Badulla District. For 43 GN Divisions, type of irrigation scheme is not relevant in those GN Divisions (Table 6.2). Major irrigation scheme is mainly used in Mahiyanganaya and Rideemaliyadda and Welimada Ds Division.

6.3 Information of abandoned government reservations can be cultivated.

Table 6.3 Number of Grama Niladhari (GN) Divisions having government reservations which can be cultivated by Divisional Secretariat (DS) Division

District and DS Division	Total GN Divisions	Number of Grama Niladhari (GN) Divisions having government reservations which can be cultivated by available land area (Acres)					
		No such land	5 or less	Above 5 and 10 or less	Above 10 and 15 or less	Above 15 and 20 or less	Above 20
Badulla District	567	439	51	27	11	8	31
Mahiyanganaya	35	25	2	3	2	-	3
Rideemaliyadda	42	32	5	-	1	-	4
Meegahakivula	20	16	2	-	-	-	2
Kandaketiya	26	19	1	-	2	1	3
Soranathota	25	22	1	2	-	-	-
Passara	41	35	4	1	-	1	-
Lunugala	28	20	2	2	-	-	4
Badulla	29	23	3	2	-	1	-
Hali-Ela	57	42	7	2	1	2	3
Uva Paranagama	68	58	2	5	1	1	1
Welimada	64	49	7	8	-	-	-
Bandarawela	35	26	5	1	2	-	1
Ella	32	21	3	1	1	2	4
Haputale	26	24	2	-	-	-	-
Haldummulla	39	27	5	-	1	-	6

As given in the Table 6.3 out of 567 GN Divisions 439 does not have government reservations which can be cultivated in Badulla district. Thirty one GN Divisions from Haldummulla, Ella, Lunugala, Rideemaliyadda, HaliEla, Kandakatiya, Mahiyanganaya, Meegahakiula, Bandarewela and Uva Paranagama reported where there are above 20 acres abandoned government reservations.

6.4 Availability of Supportive Centres/Institutions for Agricultural, Live-stock & Fisheries activities

Supportive centres/institutes are identified as the places which support agricultural and fisheries farmers to buy inputs and sell their outputs.

Availability of Agriculture related supportive centres/Institutions within Grama Niladhari (GN) Divisions

Table 6.4 Number of GN Divisions in which supportive centres/Institutions for Agriculture are available by Divisional Secretariat Division

District and DS Division	Number of GN Divisions in which supportive centres/Institutions for Agriculture are available by type of institute								
	1	2	3	4	5	6	7	8	9
Badulla District	57	26	18	8	87	42	69	63	110
Mahiyanganaya	6	4	11	5	9	3	7	5	11
Rideemaliyadda	4	2	1	-	5	8	2	2	6
Meegahakivula	4	3	2	2	4	3	3	1	5
Kandaketiya	2	1	-	1	3	-	3	1	4
Soranathota	0	1	-	-	1	1	1	-	1
Passara	5	1	1	-	3	4	3	1	2
Lunugala	2	1	1	-	2	1	2	2	3
Badulla	2	1	-	-	1	-	1	1	1
Hali-Ela	3	1	-	-	6	3	6	7	10
Uva Paranagama	3	3	-	-	14	4	15	16	29
Welimada	11	2	-	-	18	10	9	18	23
Bandarawela	5	-	-	-	9	1	8	2	3
Ella	3	2	-	-	5	1	3	2	4
Haputale	2	-	-	-	2	2	4	1	3
Haldummulla	5	4	2	-	5	1	2	4	5

Type of Agricultural centres/Institutions

- | | |
|-------------------------------------|---|
| 1. Market for selling agro products | 6. Purchasing centers of agro products |
| 2. Seed paddy sales center | 7. Agricultural credit facility institute |
| 3. Paddy purchasing center | 8. Agro equipment selling center |
| 4. Paddy storages | 9. Fertilizer sales centers |
| 5. Nursery | |

One GN Division may have more than one type of supporting institute, When the Badulla district considered highest number of GN Divisions reported having Fertilizer Sales centres institutes within the GN Division. Paddy storages and Paddy purchasing centre are reported minimum (Table 6.4).

Number of Agriculture related supportive centres/Institutions available by DS Divisions

Table 6.5 Number of Agriculture related centres/institutions by type of centre/institution and by Divisional Secretariat Division

District and DS Division	Type of Agricultural centres/Institutions (number of centres/Institutions)								
	1	2	3	4	5	6	7	8	9
Badulla District	195	35	35	11	184	76	125	126	193
Mahiyanganaya	18	11	25	6	15	4	12	12	26
Rideemaliyadda	6	2	1	-	7	8	2	2	7
Meegahakivula	10	5	4	4	7	7	6	5	7
Kandaketiya	2	1	-	1	3	-	4	1	5
Soranathota	0	1	-	-	1	1	1	-	1
Passara	14	1	1	-	4	4	6	2	3
Lunugala	3	1	1	-	2	8	7	2	4
Badulla	7	1	-	-	5	-	10	3	3
Hali-Ela	12	1	-	-	8	5	6	11	13
Uva Paranagama	6	3	-	-	20	8	21	22	41
Welimada	95	2	-	-	63	24	15	45	51
Bandarawela	8	-	-	-	30	1	20	11	12
Ella	3	2	-	-	10	1	6	2	4
Haputale	4	-	-	-	4	4	7	2	8
Halduummulla	7	4	3	-	5	1	2	6	8

Type of Agricultural centres/Institutions

- | | |
|-------------------------------------|---|
| 1. Market for selling agro products | 6. Purchasing centers of Agro products |
| 2. Seed Paddy Sales center | 7. Agricultural Credit Facility Institute |
| 3. Paddy purchasing center | 8. Agro Equipment selling center |
| 4. Paddy storages | 9. Fertilizer Sales centers |
| 5. Nursery | |

Availability of Livestock & fisheries supportive centres/institutions within Grama Niladhari (GN) Divisions

Table 6.6 Number of GN Divisions in which supportive centres/Institutions for Livestock & fisheries are available by Divisional Secretariat Division

District and DS Division	Number of GN Divisions in which supportive centres/Institutions for Livestock & fisheries are available by type of institute									
	1	2	3	4	5	6	7	8	9	10
Badulla District	82	14	20	4	41	25	0	22	58	6
Mahiyanganaya	12	2	3	4	7	-	-	8	4	-
Rideemaliyadda	9	1	1	-	3	-	-	-	-	-
Meegahakivula	1	-	1	-	-	-	-	1	1	-
Kandaketiya	7	-	1	-	-	-	-	-	-	-
Soranathota	2	-	-	-	-	-	-	-	2	-
Passara	10	1	1	-	2	4	-	-	2	1
Lunugala	8	-	1	-	1	-	-	1	3	-
Badulla	0	1	1	-	3	3	-	1	6	1
Hali-Ela	11	1	1	-	4	3	-	4	7	1
Uva Paranagama	8	3	3	-	3	-	-	2	5	1
Welimada	3	3	2	-	8	9	-	2	10	-
Bandarawela	3	-	1	-	1	1	-	1	3	1
Ella	1	-	1	-	4	2	-	1	9	-
Haputale	3	2	1	-	3	2	-	-	3	-
Haldummulla	4	-	2	-	2	1	-	1	3	1

Livestock & fisheries centers

- | | |
|-----------------------------------|--------------------------------|
| 1. Milk Collection center | 6. Dry fish markets |
| 2. Milk freezing center | 7. Dry fish production centers |
| 3. Veterinary center | 8. Slaughter houses |
| 4. Fish landing/collecting center | 9. Meat markets |
| 5. Fish markets | 10. Other |

One GN Division may have more than one type of supporting institute, When the Badulla district considering highest number of GN Divisions reported having Milk Collection centre within the GN Division. Fish Landing/Collection centres and dry fish production institutes are reported minimum (Table 6.4).

Number of Livestock & fisheries centres by DS Division

Table 6.7 Number of Livestock & fisheries centres/institutions by type of centre/Institution and by Divisional Secretariat Division

District and DS Division	Number of Livestock & fisheries centres/institutions by type of centre/Institution									
	1	2	3	4	5	6	7	8	9	10
Badulla District	105	15	20	6	68	125	0	32	133	11
Mahiyanganaya	18	3	3	6	13	-	-	9	8	-
Rideemaliyadda	17	1	1	-	4	-	-	-	-	-
Meegahakivula	1	-	1	-	-	-	-	1	2	-
Kandaketiya	7	-	1	-	-	-	-	-	-	-
Soranathota	2	-	-	-	-	-	-	-	2	-
Passara	13	1	1	-	2	59	-	-	8	5
Lunugala	8	-	1	-	1	-	-	7	9	-
Badulla	-	1	1	-	8	10	-	1	21	1
Hali-Ela	14	1	1	-	8	8	-	5	17	2
Uva Paranagama	9	3	3	-	3	-	-	2	7	1
Welimada	3	3	2	-	13	25	-	2	23	-
Bandarawela	3	-	1	-	3	5	-	1	13	1
Ella	1	-	1	-	4	2	-	3	12	-
Haputale	3	2	1	-	6	13	-	-	5	-
Haldummulla	6	-	2	-	3	3	-	1	6	1

Livestock & fisheries centers

- | | |
|-----------------------------------|--------------------------------|
| 1. Milk Collection center | 6. Dry fish markets |
| 2. Milk freezing center | 7. Dry fish production centers |
| 3. Veterinary center | 8. Slaughter houses |
| 4. Fish landing/collecting center | 9. Meat markets |
| 5. Fish markets | 10. Other |

One GN Division may have more than one type of supporting institute, when the Badulla district is considered highest number of GN Divisions reported having milk Collection center within the GN Division. Dry fish production institutes are Not reported in Badulla District. (Table 6.4).

7. Information of the places which provides basic facility

Table 7.1 Number of places/institutes which provides basic facilities by Divisional Secretariat (DS) Division

District and DS Division	Number of places/institutions by the type of Place/Institute												
	1	2	3	4	5	6	7	8	9	10	11	12	13
Badulla District	870	192	21	575	9	5	244	253	52	9	10	9	244
Mahiyanganaya	79	2	-	41	1	-	29	37	3	1	-	1	22
Rideemaliyadda	65	-	-	35	-	-	7	16	2	-	-	1	5
Meegahakivula	30	-	-	21	-	-	3	8	2	-	-	-	7
Kandaketiya	34	2	-	23	-	-	5	9	2	-	-	-	7
Soranathota	33	6	1	22	-	-	4	13	1	-	-	-	3
Passara	59	21	1	48	-	-	14	19	7	1	-	-	19
Lunugala	31	18	-	37	-	-	8	13	3	1	-	-	9
Badulla	70	20	5	37	1	2	23	19	5	2	3	3	34
Hali-Ela	89	33	2	70	1	-	18	24	4	1	-	1	24
Uva Paranagama	82	13	3	48	-	-	21	13	4	-	-	-	21
Welimada	103	6	3	54	2	1	25	15	5	-	3	-	28
Bandarawela	62	19	2	35	3	2	40	21	1	2	2	2	24
Ella	45	12	2	30	-	-	20	17	5	1	-	-	12
Haputale	43	23	-	29	1	-	13	13	5	-	-	-	14
Haldummulla	45	17	2	45	-	-	14	16	3	-	2	1	15

The Place/Institute which provides basic facility

- | | |
|--|---|
| 1. Pre-school/Early Childhood Development Centre | 8. Maternity Clinic/Baby Clinic |
| 2. Day Care Centres (Children) | 9. Government hospital |
| 3. A school or institute for children with special needs | 10. Private hospital |
| 4. Government/Semi-Government school | 11. Government or private children homes |
| 5. Private school | 12. Government or private elders' homes |
| 6. International School | 13. Branches of government or private banks |
| 7. Government or Private Dispensary (Western/Ayurvedic) | |

District and DS Division	Number of places/institutions by the type of Place/Institute											
	14	15	16	17	18	19	20	21	22	23	24	25
Badulla District	533	447	120	109	56	460	53	67	31	42	3	11
Mahiyanganaya	51	-	5	4	8	46	-	-	-	4	-	2
Rideemaliyadda	37	3	-	-	6	34	-	-	-	2	-	-
Meegahakivula	20	7	-	1	-	19	2	-	1	2	-	-
Kandaketiya	24	6	2	1	-	23	-	1	-	4	-	-
Soranathota	31	16	1	-	-	25	2	-	-	1	-	-
Passara	33	43	4	9	3	32	5	4	3	2	-	-
Lunugala	18	55	6	14	1	15	7	1	3	1	-	-
Badulla	39	53	12	10	2	30	5	7	1	2	1	-
Hali-Ela	53	69	12	8	5	50	8	9	4	6	-	3
Uva Paranagama	64	32	7	5	1	55	1	4	1	6	-	-
Welimada	44	29	38	13	5	37	6	17	3	4	-	2
Bandarawela	30	18	7	12	5	28	6	8	7	2	2	2
Ella	39	40	7	8	16	23	4	6	2	1	-	2
Haputale	21	30	12	17	2	20	5	7	4	3	-	-
Haldummulla	29	46	7	7	2	23	2	3	2	2	-	-

The Place/Institute which provides basic facility

14. Buddhist Temples	18. Other- religious places	22. Dhamma School (Catholic/Christian)
15. Hindu Temples	19. Dhamma School (Buddhist)	23. Piriven
16. Mosque	20. Dhamma School (Hindu)	24. Devsath hal
17. Catholic/Christian Churches	21. Dhamma School (Islam)	25. Madrasa schools

As given in Table 7.1 twenty-five basic facilities were considered, and each GN Division reported how many numbers of institutes are there within the division. In the above Table the aggregated information for each DS Division is given.

8. Information of Government beneficiaries

Table 8.1 The Number of Government beneficiaries by type of Benefit and Divisional Secretariat (DS) Division

District and DS Division	Number of government beneficiaries by type of benefit									
	1	2	3	4	5	6	7	8	9	10
Badulla District	74892	2482	24793	26616	3114	2973	189	95	1489	69
Mahiyanganaya	8173	96	1459	1031	340	1546	14	27	118	3
Rideemaliyadda	6477	211	1404	1719	132	777	9	21	83	4
Meegahakivula	2905	142	712	927	67	58	-	1	47	1
Kandaketiya	4908	190	869	1418	4	103	-	1	84	2
Soranathota	3523	106	980	889	83	11	2	3	58	3
Passara	4460	132	1868	2393	172	45	12	4	84	2
Lunugala	3500	223	1181	1242	35	27	31	-	74	-
Badulla	3662	109	1866	1481	134	37	5	4	94	-
Hali-Ela	7071	253	2898	3196	275	86	50	8	188	3
Uva Paranagama	7698	209	3434	2612	823	59	8	4	126	4
Welimada	6165	289	2727	1107	469	48	9	8	176	7
Bandarawela	5007	151	1712	2092	209	59	11	2	76	1
Ella	4742	117	1289	2347	166	45	13	8	122	2
Haputale	3158	108	1244	1510	43	25	7	1	93	-
Haldummulla	3443	146	1150	2652	162	47	18	3	66	37

Government benefit

- | | |
|---------------------------------|---------------------|
| 1. Samurdhi | 6. Kidney aids |
| 2. Disability aids | 7. Tuberculosis aid |
| 3. Elderly allowances | 8. Thalassemia aid |
| 4. Public assistance (Pin padi) | 9. Cancer aid |
| 5. Farmers pension | 10. Other aid |

Ten types of government benefits were considered at the survey and collected the counts at GN Division level. The above Table 8.1 gives the aggregated number of beneficiaries at DS Division level. Among the beneficiary majority are "Samurdhi" receivers Meegahakivula DS Division has the lowest "Samurdhi" recipients while Mahiyanganaya DS Division has the highest in that category. In Hali-Ela DS Division "Tuberculosis aid" recipients are comparatively higher.