



Map: P3.72.3.1 **Population by Age (less than 15 years, 15 to 59 years & 60 years and over) and Dependency Ratio by DS Division - Polonnaruwa District, 2012**

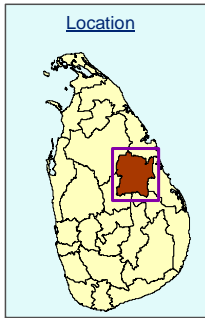


8°30'0"N

8°15'0"N

8°0'0"N

7°45'0"N



**Legend**

**Boundaries**

- District
- DS Division

**Age Group (%) \***

- Less than 15 years
- 15 - 59 years
- 60 years and over

**Dependency Ratio (%) \*\***

- 54.1 - 55
- 55.1 - 56
- 56.1 - 58
- 58.1 - 60
- 60.1 - 62

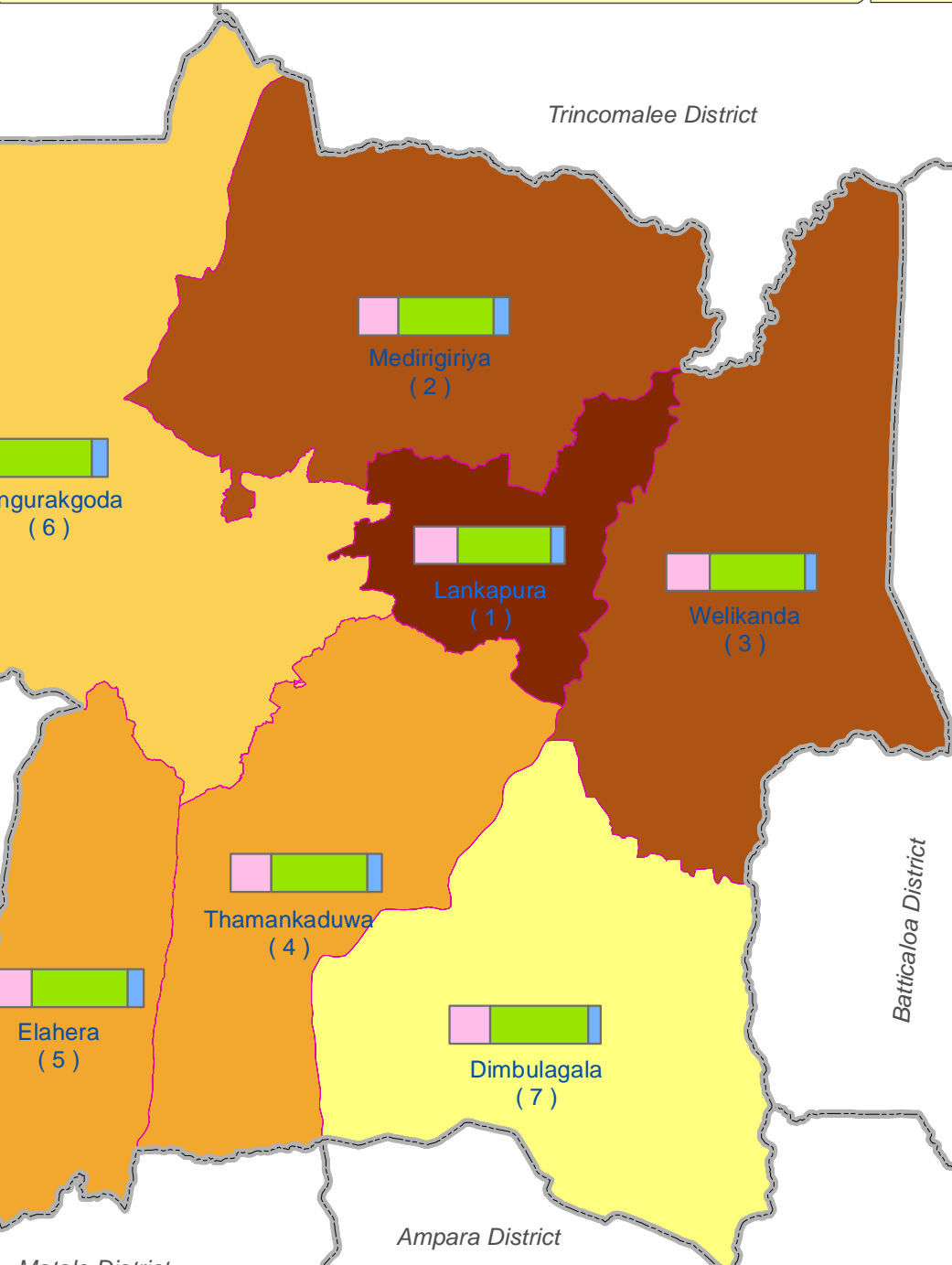
( 1 ), ( 2 ), ... Indicates the DS Division Rank of Dependency-Ratio (least number for highest percentage)



Anuradhapura District

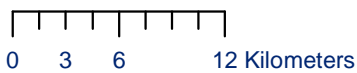
Trincomalee District

Batticaloa District



\* Note 1:  
Age Group (%):  
Indicates the percentage distribution of Population by Age Groups (Less than 15 years, 15 to 59 years & 60 years and over) within the DS Division.

\*\* Note 2:  
Dependency Ratio =  
(persons Aged below 15 years and above 59 years / Persons Aged 15 to 59 years) \* 100



80°45'0"E

81°0'0"E

81°15'0"E