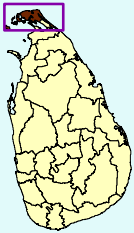




Map: P3.41.3.1 **Population by Age (Less than 15 years, 15 to 59 years, 60 years and over) and Dependency Ratio by DS Division - Jaffna District, 2012**



**Location**



**Legend**

**Boundaries**

- District
- DS Division

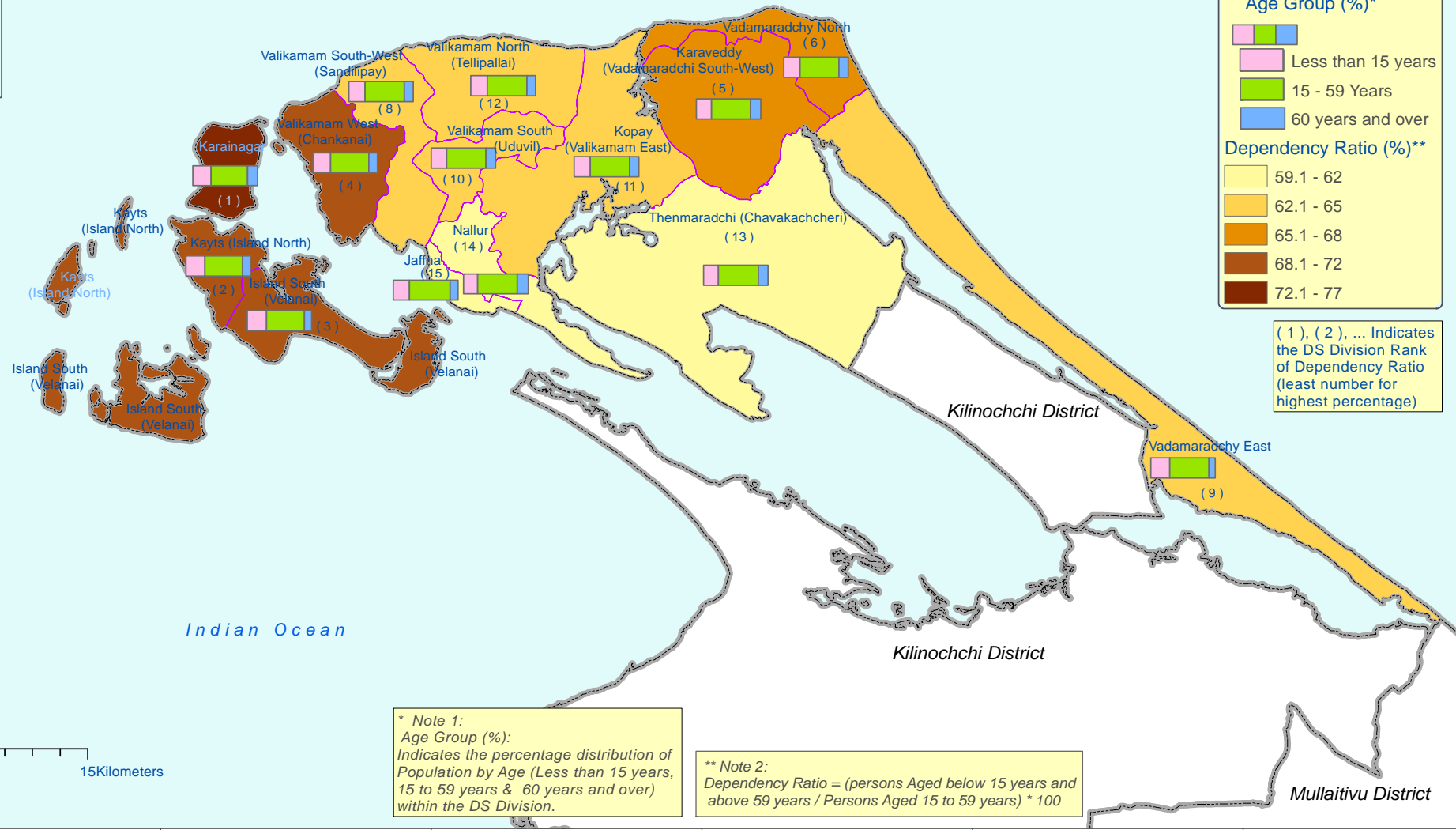
**Age Group (%)\***

- Less than 15 years
- 15 - 59 Years
- 60 years and over

**Dependency Ratio (%)\*\***

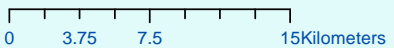
- 59.1 - 62
- 62.1 - 65
- 65.1 - 68
- 68.1 - 72
- 72.1 - 77

( 1 ), ( 2 ), ... Indicates the DS Division Rank of Dependency Ratio (least number for highest percentage)



\* Note 1:  
Age Group (%):  
Indicates the percentage distribution of Population by Age (Less than 15 years, 15 to 59 years & 60 years and over) within the DS Division.

\*\* Note 2:  
Dependency Ratio = (persons Aged below 15 years and above 59 years / Persons Aged 15 to 59 years) \* 100



9°50'0"N  
9°40'0"N  
78  
9°30'0"N  
9°20'0"N

79°40'0"E 79°50'0"E 80°0'0"E 80°10'0"E 80°20'0"E 80°30'0"E