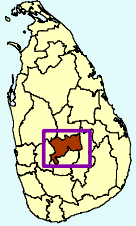




Map: P3.21.5.1 **Population by Religion and DS Division - Kandy District, 2012**



**Location**



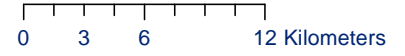
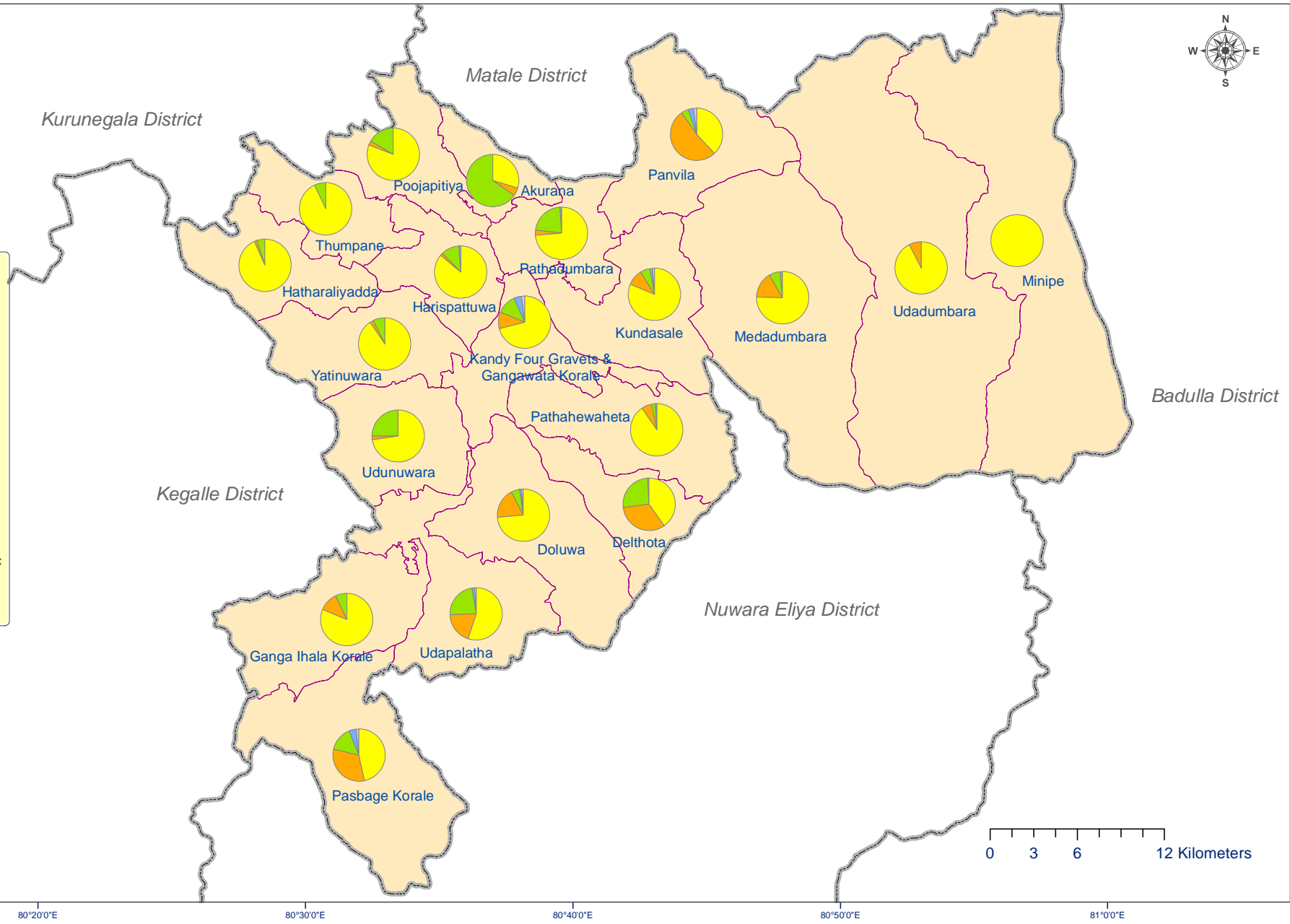
**Legend**

**Boundaries**

- District
- DS Division

**Religion**

- Buddhist
- Hindu
- Islam
- Roman Catholic
- Other Christian
- Other



7°25'0"N  
7°18'4"N  
44  
7°11'4"N  
7°4'4"N  
N.0'25.9"

80°20'0"E 80°30'0"E 80°40'0"E 80°50'0"E 81°00'0"E