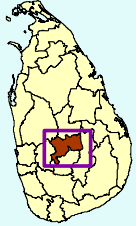




Map: P3.21.3.1 **Population by Age (Less than 15 years, 15 to 59 years, 60 years and over) and Dependency Ratio by DS Division - Kandy District, 2012**



Location



Legend

Boundaries

- District
- DS Division

Age Group (%) *

- Less than 15 Years
- 15 - 59 Years
- 60 Years and Over

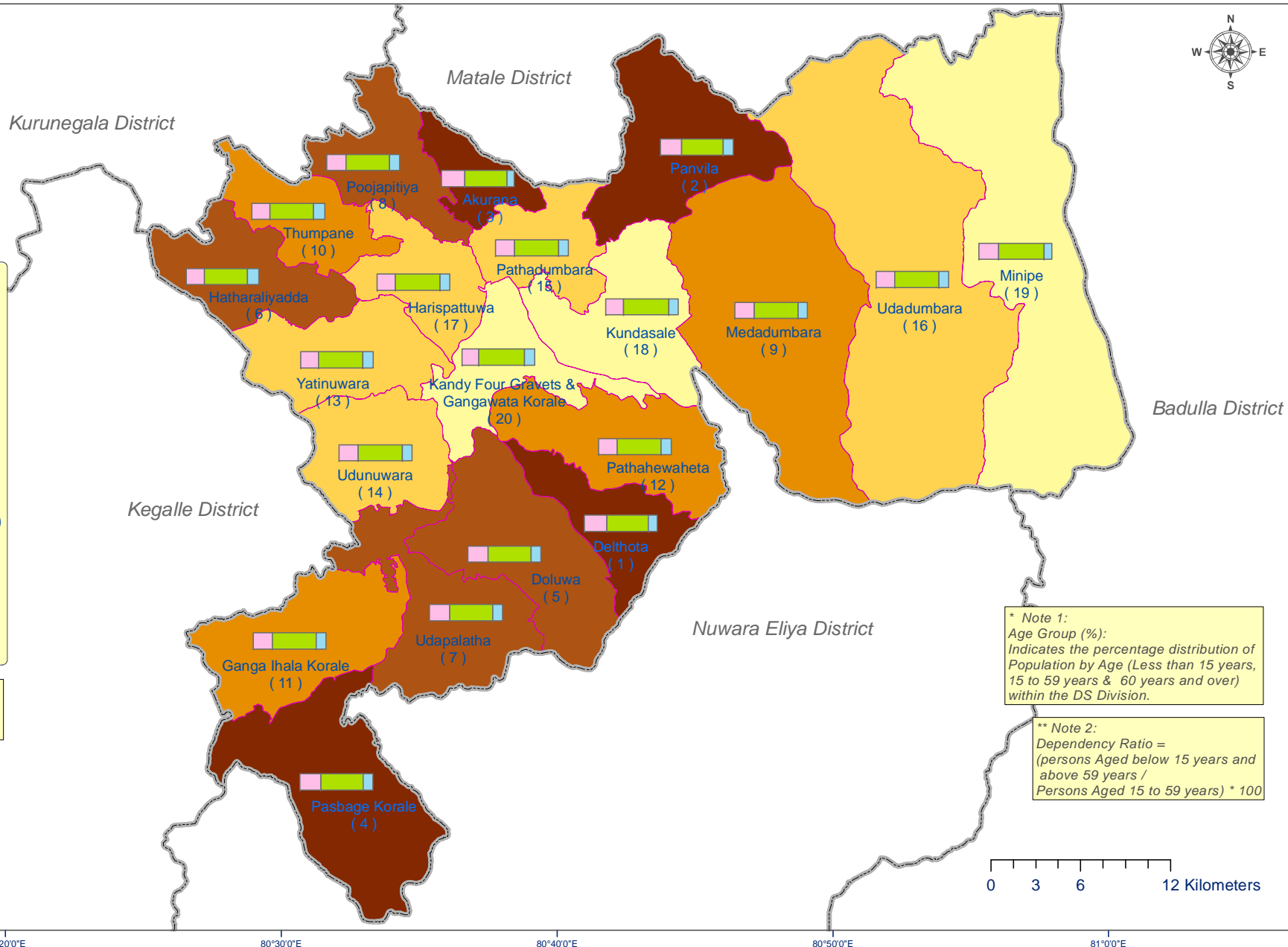
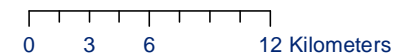
Dependency Ratio ** (%)

- 59.1 - 60
- 60.1 - 65
- 65.1 - 67
- 67.1 - 70
- 70.1 - 77

(1), (2), ... Indicates the DS Division Rank of Dependency Ratio (least number for highest percentage)

* Note 1:
Age Group (%):
Indicates the percentage distribution of Population by Age (Less than 15 years, 15 to 59 years & 60 years and over) within the DS Division.

** Note 2:
Dependency Ratio =
(persons Aged below 15 years and above 59 years / Persons Aged 15 to 59 years) * 100



7°25'0"N
7°18'0"N
7°11'0"N
7°04'0"N
7°57'0"N

80°20'0"E 80°30'0"E 80°40'0"E 80°50'0"E 81°00'0"E