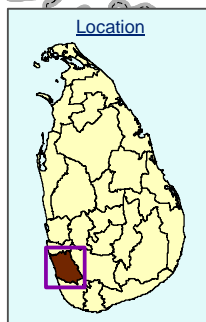




Map P3.13.3.1 **Population by Age (Less than 15 years, 15 to 59 years, 60 years and over) and Dependency Ratio by DS Division - Kalutara District, 2012**



6°50'0"N
6°40'0"N
6°30'0"N
6°20'0"N

Gampaha District

Kegalle District



Legend

Boundaries

- District
- DS Division

Age Group (%) *

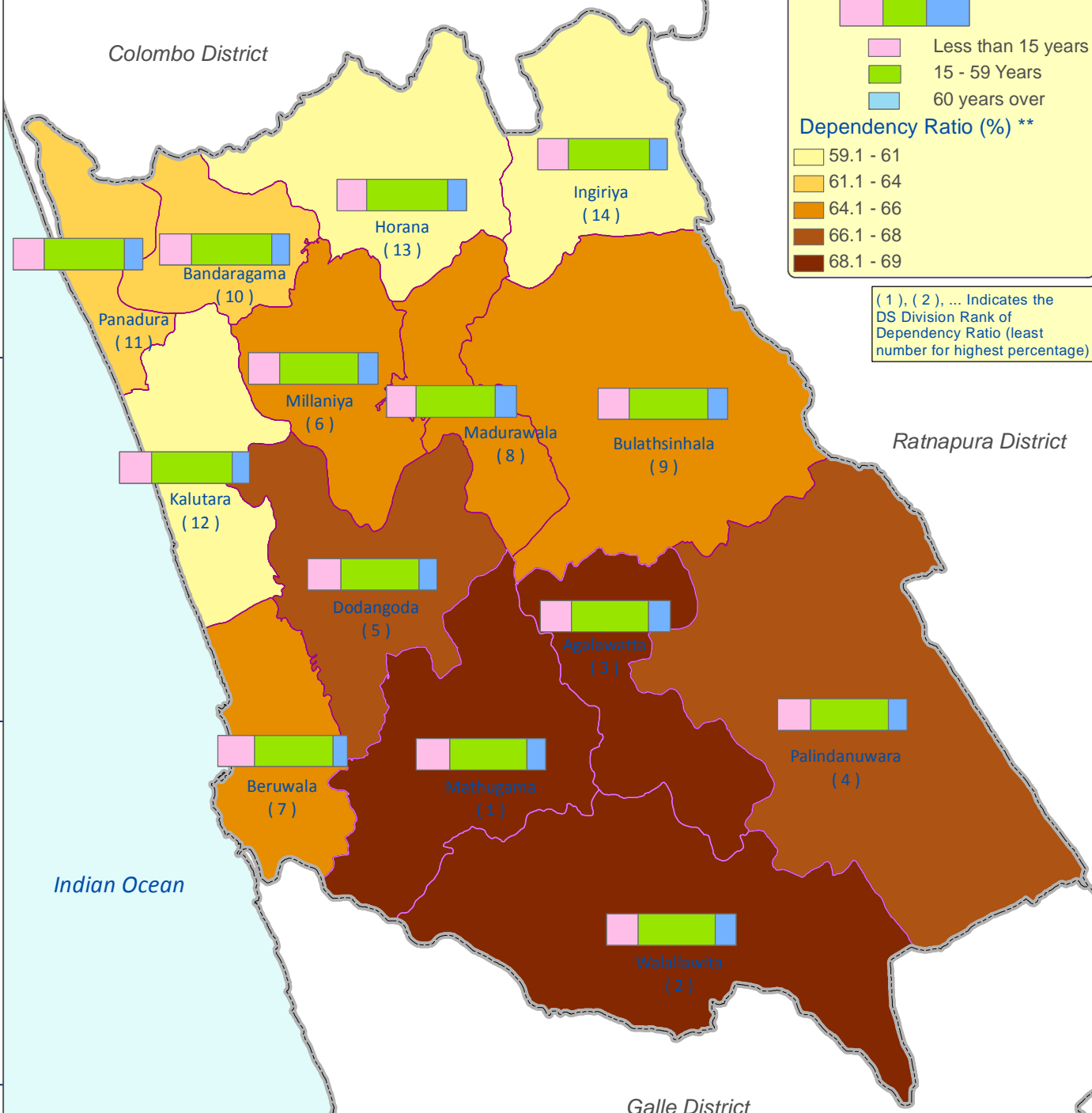


- Less than 15 years
- 15 - 59 Years
- 60 years over

Dependency Ratio (%) **

- 59.1 - 61
- 61.1 - 64
- 64.1 - 66
- 66.1 - 68
- 68.1 - 69

(1), (2), ... Indicates the DS Division Rank of Dependency Ratio (least number for highest percentage)



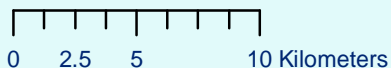
Ratnapura District

Indian Ocean

Galle District

* Note 1:
Age Group (%):
Indicates the percentage distribution of Population by Age (Less than 15 years, 15 to 59 years & 60 years and over) within the DS Division.

** Note 2:
Dependency Ratio = (Persons Aged below 15 years and above 59 years / Persons Aged 15 to 59 years) *100



80°0'0"E

80°10'0"E

80°20'0"E