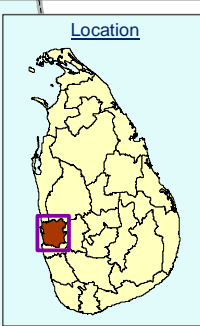




Map: P3.12.3.1 **Population by Age (Less than 15 years, 15 to 59 years, 60 years and over) and Dependency Ratio by DS Division - Gampaha District, 2012**



Legend

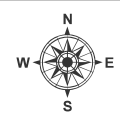
Boundaries
 □ District
 □ DS Division

Age Group (%) *

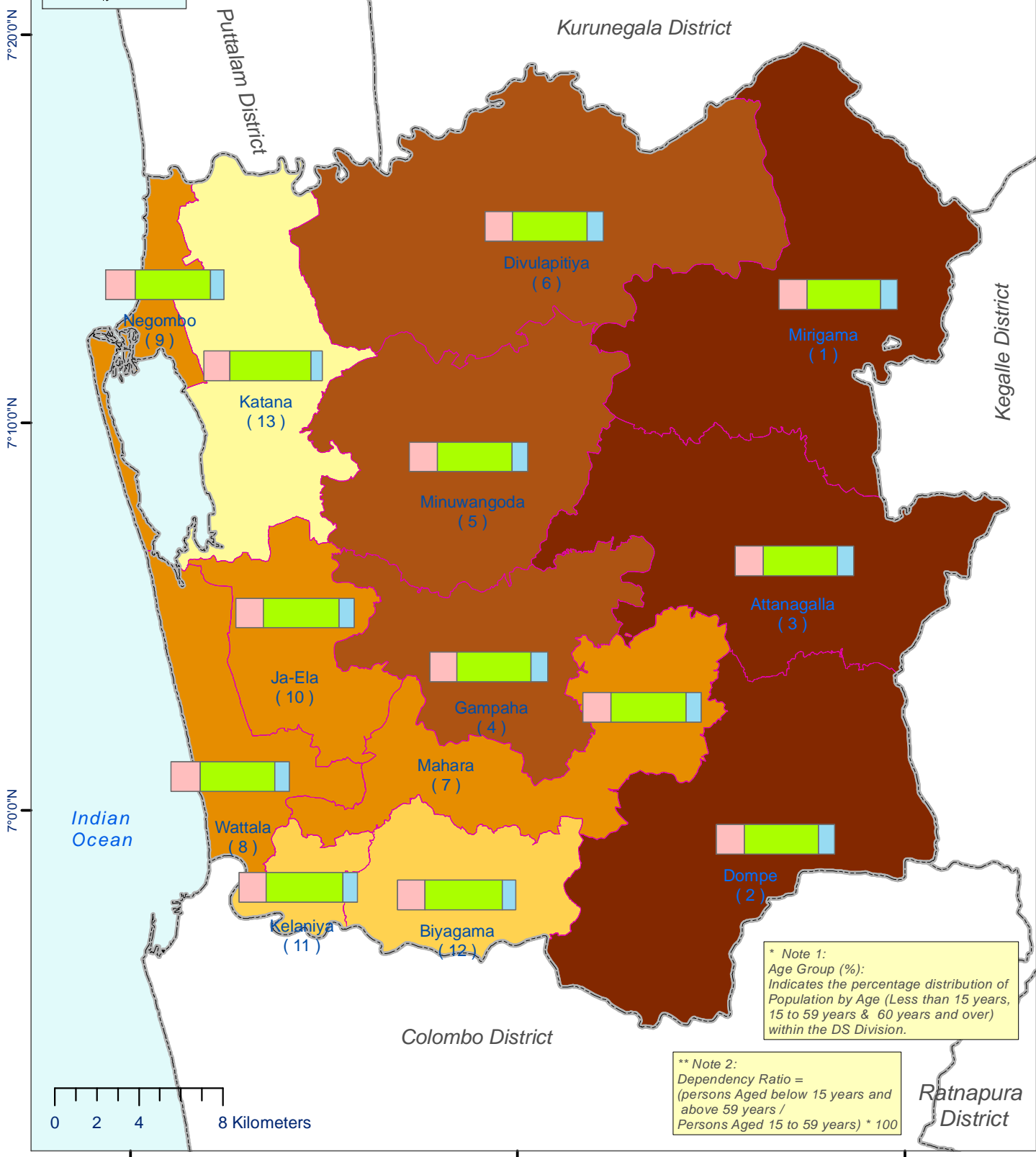
	Less than 15 years
	15 - 59 years
	60 years and over

Dependency Ratio **

	45.1 - 46
	46.1 - 54
	54.1 - 58
	58.1 - 59
	59.1 - 61



(1), (2), ... Indicates the DS Division Rank of Sex-Ratio (least number for highest percentage)



* Note 1:
 Age Group (%):
 Indicates the percentage distribution of Population by Age (Less than 15 years, 15 to 59 years & 60 years and over) within the DS Division.

** Note 2:
 Dependency Ratio =
 (persons Aged below 15 years and above 59 years / Persons Aged 15 to 59 years) * 100