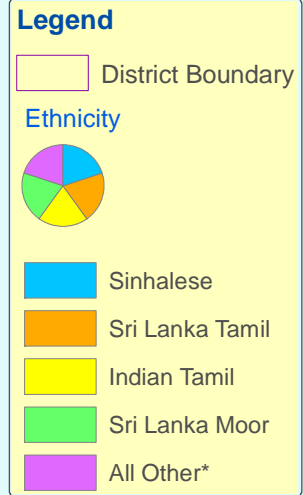




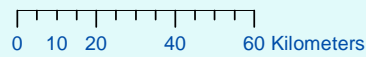
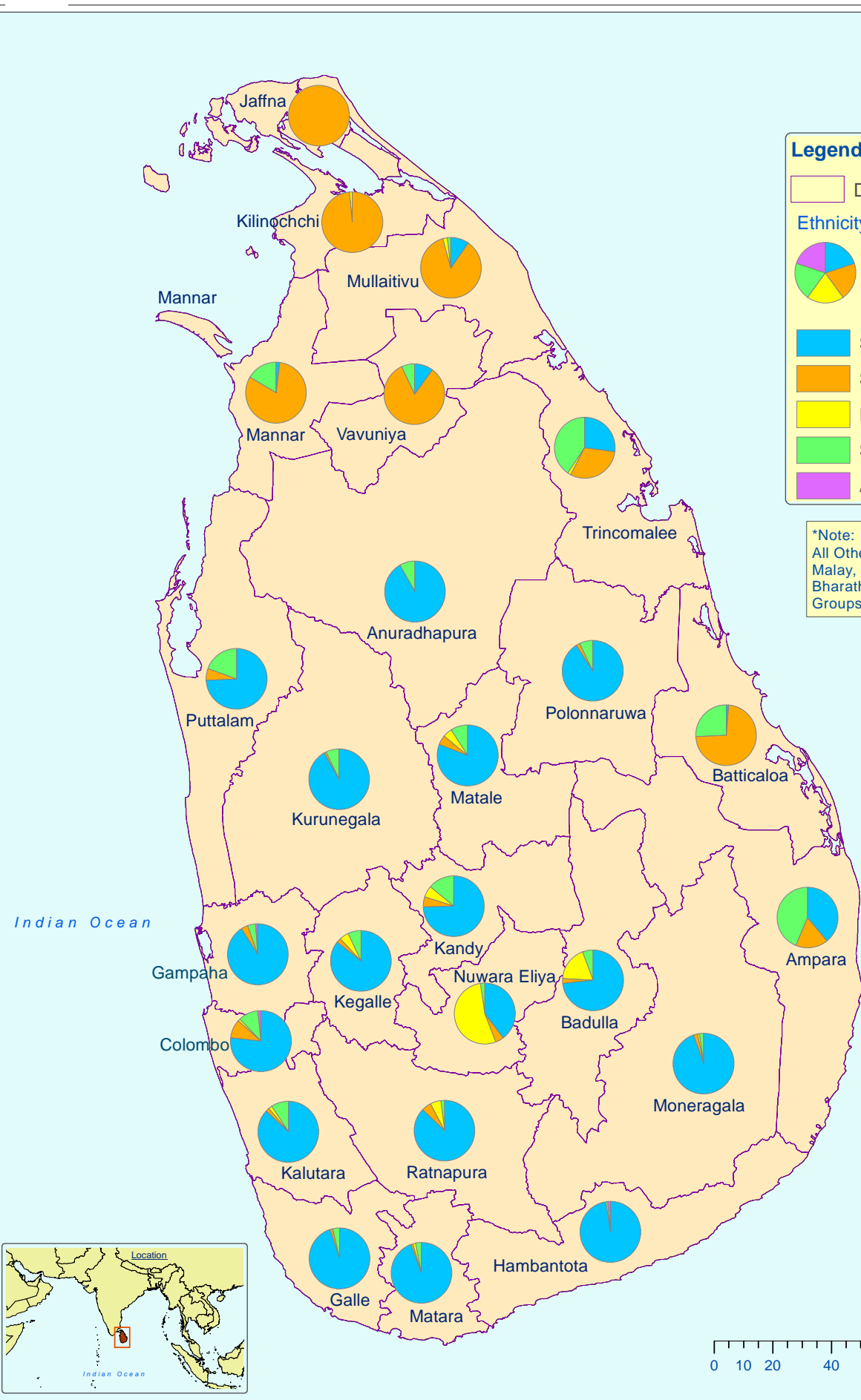
Map: P2.4.1 **Population by Ethnicity and District, 2012**



10°0'0"N
9°0'0"N
8°0'0"N
7°0'0"N
6°0'0"N



*Note:
All Other includes Burger, Malay, Sri Lanka Chetty, Bharatha and Other Ethnic Groups.



80°0'0"E 81°0'0"E 82°0'0"E